# ILLINOIS ENVIRONMENTAL PROTECTION AGENCY
# ANNUAL FACILITY INSPECTION REPORT
## NPDES PERMIT FOR STORM WATER DISCHARGES
## FROM MUNICIPAL SEPARATE STORM SEWER SYSTEMS (MS4)

Complete each section of this report.

Reporting Period from: March, 2019 To: March, 2020 Permit Number : ILR400299

**MS4 OPERATOR INFORMATION**: (As it appears on the current permit)

Name: Village of Bourbonnais Telephone: 815-937-3570

Mailing Address: 600 Main Street NW

City: Bourbonnais State: IL Zip: 60914 County: Kankakee

Contact Person: Dave Herberger

(Person responsible for Annual Report)

Name(s) of governmental entity(ies) in which MS4 is located: (As it appears on the current permit)

THE FOLLOWING ITEMS MUST BE ADDRESSED.

A. Changes to best management practices (check appropriate BMP change(s) and attach information regarding change(s) to BMP and measurable goals.)

| | | | |
|---|---|---|---|
| 1. Public Education and Outreach | ☒ | 4. Construction Site Runoff Control | ☒ |
| 2. Public Participation/Involvement | ☒ | 5. Post-Construction Runoff Control | ☐ |
| 3. Illicit Discharge Detection & Elimination | ☐ | 6. Pollution Prevention/Good Housekeeping | ☐ |

B. Attach the status of compliance with permit conditions, an assessment of the appropriateness of your identified best management practices and progress towards achieving the statutory goal of reducing the discharge of pollutants to the MEP, and your identified measurable goals for each of the minimum control measures.

C. Attach results of information collected and analyzed, including monitoring data, if any during the reporting period.

D. Attach a summary of the storm water activities you plan to undertake during the next reporting cycle ( including an implementation schedule.)

E. Attach notice that you are relying on another government entity to satisfy some of your permit obligations (if applicable).

F. Attach a list of construction projects that your entity has paid for during the reporting period.

Signature: Date: Mar 20, 2020

*Any person who knowingly makes a false, fictitious, or fraudulent material statement, orally or in writing, to the Illinois EPA commits a Class 4 felony. A second or subsequent offense after conviction is a Class 3 felony. (415 ILCS 5/44(h))*

EMAIL COMPLETED FORM TO: epa.ms4annualinsp@illinois.gov

or Mail to: Illinois Environmental Protection Agency, DWPC
Compliance Assurance Section #19
1021 North Grand Avenue East
Post Office Box 19276
Springfield, Illinois 62794-9276

Information required by this form must be provided to comply with 415 ILCS 5/39 (1996). Failure to do so may prevent this form from beingprocessed and could result in your application being denied. This form has been approved by the Forms Management Center.

A. **Changes to best management practices**

N/A

B. **Status of Compliance**

A. Public Education and Outreach

A.2 Speaking Engagement: Village will make presentation at Village Utility and Public Works Committee Meeting which is attended by the public. Describing the impacts of storm water discharge and steps the general public can take to reduce pollutants in storm sewer runoff.

Year 4: Make changes as needed

B. Public Participation/Involvement

B.6 Program Involvement: Identify organizations that may be implementing actions that reduce pollutants in storm water runoff or who may be interested in implementing such actions.

Year 4: Continue with involvement

C. Illicit Discharge Detection and Elimination

C.1 Sewer Map Preparation: Maintain and update the existing sewer map.

Year 4: Update map

C.4 Illicit Discharge Tracing Procedures

Year 4: Screening of the storm water system to identify illicit discharge at the outfalls – sample, test and photograph

D. Construction Site Runoff Control

D.4 Site Plan Review Procedures: Review site plans to confirm and control and standards ordinance

Year 4: Continue reviews

E. Post-Construction Runoff Control

E.6 Post Construction Inspections: Site visit after completion to observe conditions of landscaped and turf areas and to confirm BMPs are in place and functioning

Year 4: Continue site inspections

F. Pollution Prevention/Good Housekeeping

F.1: Employee Training Program: Train public works employees to recognize site construction BMPs and good housekeeping techniques

Year 4: Continue Training

C. **Construction Projects during March 2019 through March 2020**

1. Road Improvement Projects
2. Misc Bourbonnais curb work
3. Misc Catch Basin work – PW
4. Misc Ditch work - PW

# KIDS WHACKING

| Location | Date | Done By | Comments |
|---|---|---|---|
| ~~Briarcliff Ln from South Hampton to Guildford~~ | 6-4 | Kaleb | |
| ~~Stratford Dr W. Between Thames Ct & Luxford (North Side)~~ | 6-4 | KALEB | |
| ~~Braemar Way (East Side)~~ | 6-5 | KALEB | |
| Bisaillion Ave. Ditch | | | |
| ~~End of Nally @ Guard Rail~~ | 6-15 | | |
| Mohawk Ditch | | | |
| ~~East Country Court (Behind Fire Station – To Public Works)~~ | 6-5 | | |
| ~~Yale Ditch~~ | 6-10 | | |
| ~~317 W. John Casey~~ | 6-5 | | |
| ~~Armour Road – Overpass~~ | 6-10 | | |
| ~~Stonemill Farms (Around ComEd High Wires)~~ | 6-7 | | |
| ~~Virginia Grove Pond~~ | 6-16 | | |
| ~~Cobblestone Pond~~ | 6-16 | | |
| ~~Prairie Chase Pond~~ | 6-16 | | |
| ~~East Bethel Dry Pond & ComEd Poles & Fire Hydrant & Pond Outlets~~ | 6-7 | | |
| ~~ComEd Lines Poles Between Spring Park Loop & Stonecutter~~ | 6-7 | | |
| ~~Larry Power Overpass~~ | | | |
| ~~7000 Overpass~~ | | | |
| ~~Jeremy Pond (Back Side)~~ | 6-14 | | |
| End of ~~Brandywine~~ RICHMOND | | | |
| ~~End of Buckman~~ | | | |
| ~~End of Rock Rudge Way~~ | | | |

END OF ROCK RIDGE WAY

# KIDS WHACKING

| Location | Date | Done By | Comments |
|---|---|---|---|
| Briarcliff Ln from South Hampton to Guildford Re-spray | | | North SIDE SPRAY T-up |
| Stratford Dr W. Between Thames Ct & Luxford (North Side) Spot | | WACK | Along white fence |
| Braemar Way (East Side) | | | NEEDS SPRAY |
| Disallion Ave. Ditch + Spot @ P. DIST walk PATH + Fire hyd | | | |
| End of Nally @ Guard Rail | | | |
| Mohawk Ditch | X | 7-30 | |
| East Country Court (Behind Fire Station – To Public Works) | X | 7-30 | |
| Yale Ditch | X | 7-30 | |
| 317 W. John Casey | | 7-31 | |
| Armour Road – Overpass | | | |
| Stonemill Farms (Around ComEd High Wires) | | | |
| Virginia Grove Pond | X | 8-2 | NOT NEEDED |
| Cobblestone Pond | X | 8-1 | |
| Prairie Chase Pond | | | |
| East Bethel Dry Pond & ComEd Poles & Fire Hydrant & Pond Outlets | X | 8-1 | |
| ComEd Lines Poles Between Spring Park Loop & Stonecutter | X | 8-1 | |
| Larry Power Overpass | | | |
| 7000 Overpass | | | |
| Jeremy Pond (Back Side) | X | 8-2 | NOT NEEDED |
| End of Brandywine Richmond | X | 8-1 | |
| End of Buckman | X | 8-1 | |
| End of Rock Ridge Way | X | 8-2 | NOT NEEDED |
| END of Rock Ridge Way Back To Ditch @ Firestation | | | |

# "REPAIRS"

9-13-19

BALANCE TRANSFERED TO OTHER NEW sheet

| LOCATION | WORK | NOTES |
|---|---|---|
| REPAIRS | | |
| ~~811 Armour Road~~ | ~~Hydro & Repair~~ | |
| End of Grand | Remove Drain Lid and Re-Fab Lid | |
| 1331 Westminster | Curb Repairs – Already Cut | Already JULIE |
| ~~306 Meadows Rd N~~ | ~~Re-Landscape (Steve Kerr)~~ | |
| ~~397 Meadows Rd N~~ | ~~Rebuild – Remove Grate~~ | |
| ~~202 Greenbriar Ln @ Cornell Dr~~ | | |
| ~~Across from 192 Stadium Drive~~ | ~~(South)~~ | |
| ~~113 W@ Marsile~~ | | |
| ~~5550 Gatehouse Way~~ | ~~Hole @ Drain Inlet~~ | |
| | | |
| ~~182 TETRAULT~~ | ~~ROAD FAILURE (DRAIN)~~ | |
| CULVERS | BETHEL @ CULVERS SIDE ENTRANCE | |
| SUMMERFIELD & BROOKSTONE | STORM REPAIR | |
| & OPPOSITE CORNER | | |
| 1962 JUSTIN COURT | CUT & REPAIR ASPHALT | |
| ~~460 MOHAWK~~ | ~~STORM REPAIR~~ | |
| | | |

# "REPAIRS"

3.6

9-13-19

| LOCATION | WORK | NOTES |
|---|---|---|
| REPAIRS | | |
| ~~811 Armour Road~~ | ~~Hydro & Repair~~ | |
| ~~End of Grand~~ | ~~Remove Drain Lid and Re-Fab Lid~~ | |
| 1331 Westminster | Curb Repairs – Already Cut | Already JULIE |
| ~~306 Meadows Rd N~~ | ~~Re-Landscape (Steve Kerr)~~ | SEPT |
| ~~397 Meadows Rd N~~ | ~~Rebuild – Remove Grate~~ 3x13x4 | 89 |
| ~~202 Greenbriar Ln @ Cornell Dr~~ | 6x4x.1" .6 TONS | |
| ~~Across from 192 Stadium Drive~~ | (South) 11x5x.5" 1.7 TONS | |
| ~~113 W@ Marsile~~ | | |
| ~~5550 Gatehouse Way~~ | ~~Hole @ Drain Inlet~~ SAKE KRETE / | NEED 2x3 SXC .4 TON |
| ~~182 TETRAULT~~ | CUT AND ASHPALT PATCH | 1.1 TONS |
| SUMMERFIELD + BROOKSTONE | STORM | |
| + OPOSITE CORNER | | |
| | | |
| ~~460~~ 460 MOHAWK | DRAIN | DONE |
| | | |
| | | |
| | | |

# "REPAIRS"

completed 8-12-19 EXCEPT RED DOTS

| LOCATION | WORK | NOTES |
|---|---|---|
| REPAIRS | | |
| 811 Armour Road | Hydro & Repair | ~~HYDRO~~ |
| End of Grand | ~~Repair Curb, Cut and get ready for Asphalt~~ | Remove Drain lid & Refab-lid |
| ~~1994 Flagstone~~ | ~~Repair Basin~~ | |
| ~~Power House~~ | ~~Asphalt Work~~ | |
| ~~Sammy's Pizza~~ | ~~Drain~~ | |
| ~~Kim & Convent~~ | ~~Cut & Patch Drain~~ | |
| ~~1628 Stefanie~~ | ~~Drain Repair~~ | |
| ~~Elm & University~~ | ~~Cut & Repair~~ | |
| 1331 Westminster | Curb Repairs ALREADY CUT | ALREADY JULIE |
| ~~Stone Bridge~~ | ~~Cut & Repair~~ | |
| ~~1340 Eagle Bluff~~ | ~~Sink Hole Behind Curb~~ | |
| 306 Meadows Rd N | ~~Sink Hole~~ (Steve Kerr) Re LAND SCAPE | ~~Hydro Ex~~ |
| ~~244 Bellcaire Avenue~~ | ~~Sink Hole~~ | |
| ~~621 Jeremy Drive~~ | ~~Sink Hole @ Curb~~ | |
| ~~1140 Canterbury Lane~~ | | |
| ~~39 GUILFORD~~ | ~~ASPHALT~~ | |
| | | |

~~662 JUSTICE CT~~ // ~~460 MOHAWK~~ Hole @ Basin & Repair curb @ drive

# "DRAINS"
## (To Be Cleaned)

7/29/19

| LOCATION | WORK | NOTES |
|---|---|---|
| | | |
| 306 Meadows Road South | Curb Drains (Both Sides) | X removed debris |
| Yale Ditch @ Meadows Park | Unplug Grate | Removed Branch & grass |
| Kindercare Parking Lot (between Sammy's & Playground) | Drain | pretty cleaned but drain is full of water |
| Jordan Park | Gettysburg Side | removed debris |
| Kim Drive @ Mid Court | All Drains @ Intersection | removed debris |
| Briarcliff lane & Stratford Drive West | (5) | removed debris + towels |
| Latham Drive & Stratford Drive East | | Removed Debris |
| Oak Run & Woodstock Lane | | Removed Leaves/Sticks |
| Oak Run & Essex Court (3) | | Removed Leaves |
| Route 45 Across from Alumni Center | | Removed Debris |
| 13 Acre Grates (Behind Trotters Chase) | | Cleaned grate off |
| Kennedy Homes Pond | Clean Outlet Grate | Cleaned grass off grate |
| | | |

6-30-19

BRETT
-N-
BOB

# "DRAINS"
## (To Be Cleaned)

| LOCATION | WORK | NOTES |
|---|---|---|
| | | |
| 306 Meadows Road South | Curb Drains (Both Sides) | |
| Yale Ditch @ Meadows Park | Unplug Grate | |
| Kindercare Parking Lot (between Sammy's & Playground) | Drain NOT Draining plugged | |
| Jordan Park | Gettysburg Side | |
| Kim Drive @ Mid Court drain plugged, needs cleaning | All Drains @ Intersection | |
| Briarcliff lane & Stratford Drive West | (5) | |
| Latham Drive & Stratford Drive East | | |
| Oak Run & Woodstock Lane | | |
| Oak Run & Essex Court (3) | | |
| Route 45 Across from Alumni Center | | |
| 13 Acre Grates (Behind Trotters Chase) | | |
| Kennedy Homes Pond | Clean Outlet Grate | |
| | | |

# "DRAINS"
## (To Be Cleaned)

MS 4

5-24-19

| LOCATION | WORK | NOTES |
|---|---|---|
| | | |
| 306 Meadows Road South | Curb Drains (Both Sides) | |
| Yale Ditch @ Meadows Park | Unplug Grate | |
| Kindercare Parking Lot (between Sammy's & Playground) | Drain | |
| Jordan Park | Gettysburg Side | |
| Kim Drive & Jill Court | All Drains @ Intersection | |
| Briarcliff Road & Stratford Drive West | (5) | |
| Latham Drive & Stratford Drive East | | |
| Oak Road & Woodland Lane | | |
| Oak Run & Foggy Court (3) | | |
| Route 45 Across from Alumni Center | | |
| 13 Acre Grates (Behind Hatters Chase) | | |
| Kennedy Homes Pond | Clean Outlet Grate | |
| | | |

# "COLD PATCH"

5-20-19

MONKEY DR @ C&M curve

| LOCATION | WORK | NOTES |
|---|---|---|
| REPAIRS | | |
| Pin Oak XX | | |
| Highpoint XX | | |
| Ardith XX | | |
| East John Casey XX | | |
| West John Casey XX | | |
| John Casey Across from Brickstone XX | | |
| 1239 Tower Road XX | | |
| Gramercy @ Intersection XX | | |
| 502 Stockton Heights XX | | |
| University - (whole thing) XX | | |
| 446 Grand XX | | |
| Washington (Whole thing) XX | | |
| Curb Pan @ Nugents (Back of) XX | | |
| | | |
| | | |
| | | |
| | | |

# "DRAINS"

## (To Be Cleaned)

5-17-19
816

| LOCATION | WORK | NOTES |
|---|---|---|
| | | |
| 306 Meadows Road South | Curb Drains (Both Sides) | ✓ |
| Yale Ditch @ Meadows Park | Unplug Grate | ✓ |
| Kindercare Parking Lot (between Sammy's & Playground) | Drain | ✓ |
| Jordan Park | Gettysburg Side | ✓ |
| Kim Drive @ Mid Court | All Drains @ Intersection | ✓ |
| Briarcliff lane & Stratford Drive West | (5) | ✓ |
| Latham Drive & Stratford Drive East | | ✓ |
| Oak Run & Woodstock Lane | | ✓ |
| Oak Run & Essex Court (3) | | ✓ |
| Route 45 Across from Alumni Center | | ✓ |
| 13 Acre Grates (Behind Trotters Chase) | | ✓ |
| Kennedy Homes Pond | Clean Outlet Grate | ✓ |
| | | |

# "DRAINS"
## (To Be Cleaned)

804 3-22-19

| LOCATION | WORK | NOTES |
|---|---|---|
| | | |
| 306 Meadows Road South | ~~Curb Drains (Both Sides)~~ OK | OPEN - CLEAN |
| Yale Ditch @ Meadows Park | ~~Unplug Grate~~ OK | OPEN - CLEAN - Flowing |
| Kindercare Parking Lot (between Sammy's & Playground) | ~~Drain~~ OK | OPEN - CLEAN |
| Jordan Park | ~~Gettysburg Side~~ OK | OPEN - CLEAN |
| Kim Drive @ Mid Court | ~~All Drains @ Intersection~~ | STILL CLOGGED @ SOUTHWEST BASIN |
| Briarcliff lane & Stratford Drive West | ~~(5)~~ OK | OPEN - CLEANED |
| Latham Drive & Stratford Drive East | | |
| Oak Run & Woodstock Lane | | |
| Oak Run & Essex Court (3) | | |
| Route 45 Across from Alumni Center | | |
| 13 Acre Grates (Behind Trotters Chase) | | |
| Kennedy Homes Pond | Clean Outlet Grate OK | OPEN + FLOWING |
| | | |

# "DRAINS"
## (To Be Cleaned)

3-11-19 816 & JEFF

| LOCATION | WORK | NOTES |
|---|---|---|
| 306 Meadows Road South | Curb Drains (Both Sides) | |
| Yale Ditch @ Meadows Park | Unplug Grate | |
| Kindercare Parking Lot (between Sammy's & Playground) | Drain | |
| Jordan Park | Gettysburg Side | |
| Kim Drive @ Mid Court | All Drains @ Intersection | |
| Briarcliff lane & Stratford Drive West | (5) | |
| ~~Latham Drive & Stratford Drive East~~ | | |
| Oak Run & Woodstock Lane | | |
| Oak Run & Essex Court (3) | | |
| Route 45 Across from Alumni Center | | |
| 13 Acre Grates (Behind Trotters Chase) | | |
| Kennedy Homes Pond | Clean Outlet Grate | |

# "DRAINS"
## (To Be Cleaned)

3-7-19

| LOCATION | WORK | NOTES |
|---|---|---|
| | | |
| 306 Meadows Road South | Curb Drains (Both Sides) | |
| Yale Ditch @ Meadows Park | Unplug Grate | |
| Kindercare Parking Lot (between Sammy's & Playground) | Drain | |
| Jordan Park | Gettysburg Side | |
| Kim Drive @ Mid Court | All Drains @ Intersection | |
| Briarcliff lane & Stratford Drive West | (5) | |
| Latham Drive & Stratford Drive East FROZEN BAD | | |
| Oak Run & Woodstock Lane | | |
| Oak Run & Essex Court (3) | | |
| Route 45 Across from Alumni Center | | |
| 13 Acre Grates (Behind Trotters Chase) | | |
| Kennedy Homes Pond | Clean Outlet Grate | |
| | | |

# 2-4-D SPRAY LIST

| AERA | GALLONS | DATE | INITIALS |
|---|---|---|---|
| Behind Chamness Shop | | | |
| Brookwood Pond | 53 | | |
| ~~East Bethel Pond~~/Easement | 150 | | |
| Larry Power Pond | | | |
| Sunridge Pond | 180 | | |
| Burns Rd East | 6 | 6-7-19 | BX |
| Burns Rd Pond (middle & wet) | 55 | | |
| ~~Burns Rd West~~ | | | |
| Prarie Chase Pond | 22 | 6-19 | BX |
| Meadowbrook Easement (Comed) | 100 | 6-19 | BX |
| Meadowbrook Entrance | 16 | 5-22 | BX |
| Southside 5000 Rd | 16 | 5-22 | BX |
| Highpoint Court | 14 | 5-20 | BX |
| Highpoint Pond/Easement | 98 | 6-11 | BX |
| Kennedy Homes Pond | | | |
| Kennedy Homes Lot (1525/1549) | 26 | 5-20 | BX |
| 13 Acre Pond | | | |
| Water St. Lot | 6 | 5-16 | BX |
| Brown Blvd (Brewery/Bank) | 44 | 6-17 | BX |
| Brown Blvd Island | 20 | 6-17 | BX |
| Barrington Pond | 72 | 6-10 | BX |
| Hospice Pond (Top) | 20 | 5-16 | BX |
| Friendship Park | 64 | 6-10 | BX |
| Lakeview Ct. | 8 | 5-20 | BX |
| Bourbonnais Creek @ Bisaillon | 5 | 5-20 | BX |
| Country Ct. (top of ditch) | 10 | 5-16 | BX |
| Heritage Meadows (3 Ponds) | 60 | 6-12 | BX |
| Terrace Ct. | 6 | 5-20 | BX |
| Bonaire Lot (next to 112 Belleaire) | 12 | 5-16 | BX |
| PARK VIEW PARK | 35 | 6-10 | BX |
| SAFETY TOWN ALL CTRI/ROUND | | 5-20 | BX |
| HARTLEY POND | | 6-12 | BX |

# SPRAY LIST

## TRIPLET SF 1.1oz/gal X 30 = 33oz
## AQUA SUPREME 6oz for 30 gal
## CAPSULE DRIFT REDUCTION 0.5qt for 30 gal or 1qt for 50 gal

| AERA | GALLONS | DATE | INITIALS | |
|---|---|---|---|---|
| | | | | |
| Village Hall & PD | 57 | 4-22-19 | BX | |
| Triangle | 15 | 5-15-19 | BX | |
| Public Works | 11 | 4-24-19 | BX | |
| Northfield Park | 15 | 4-26-19 | BX | |
| Granger | 26 | 5-13-19 | BX | |
| Belleaire | 3 | 5-13-19 | BX | |
| Stonewall | 4 | 5-10 | BX | |
| Gettysburg | 20 | 5-10 | BX | |
| Slater | 23 | 5-10 | BX | |
| Jordan | 4 | 5-10 | BX | |
| Northwest | 20 | 5-10 | BX | |
| Patriot | 62 | 5-13 PARK / | BX | |
| Latham | 128 | 5-10 | BX | PARK AREA ONLY |
| Highpoint | 64 | 5-10 ALL | BX | |
| Burns Rd WEST | 175 | 6-7 / 6-11 | BX / BX | |
| Sunridge Park | 10 | 5-13-19 | BX | |
| 306 S. Meadows | 7 | 5-14-19 | BX | |
| Village Meadows | 76 | 5-14-19 | BX | |
| Riverfront | 197 | 5-15 / | BX / | |
| Cavalier | 64 | 5-14 / 6-7 | BX BX | |
| Keno | 107 6-12 | 5-14-19 / | BX / BX | |
| Marcotte | 130 | 5-15 / 6-12 | BX / BX | |
| Municipal/Goselin | 181 | 5-14 PARK / 6-12 | BX / BX | |
| Meadowbrook Park | 71 | 5-13-19 | BX | |
| Rivard/Coyne/Main St. | 19 | 6-7-19 | BX | |

DRIFTLESS **PARKS -**

| | | |
|---|---|---|
| **NORTHFIELD PARK** ☐ Inspect Equipment ☐ Pickup Garbage (before mowing) ☐ Trim ☐ Mow Grass | **Date/Completed by:** | 9-20<br>9-23 815 |
| **GRANGER** ☐ Inspect Equipment ☐ Pickup Garbage (before mowing) ☐ Trim ☐ Mow Grass | **Date/Completed by:** | 9-23 815 |
| **BELLEAIRE** ☐ Inspect Equipment ☐ Pickup Garbage (before mowing) ☐ Trim ☐ Mow Grass | **Date/Completed by:** | 9-20 815 |
| **STONEWALL** ☐ Inspect Equipment ☐ Pickup Garbage (before mowing) ☐ Trim ☐ Mow Grass | **Date/Completed by:** | 9-24 815 |
| **GETTYSBURG** ☐ Inspect Equipment ☐ Pickup Garbage (before mowing) ☐ Trim ☐ Mow Grass | **Date/Completed by:** | 9-24 815 |
| **SLATER** ☐ Inspect Equipment ☐ Pickup Garbage (before mowing) ☐ Trim ☐ Mow Grass | **Date/Completed by:** | 9-24 815 |
| **JORDAN** ☐ Inspect Equipment ☐ Pickup Garbage (before mowing) ☐ Trim ☐ Mow Grass | **Date/Completed by:** | 9-24 815 |
| **NORTHWEST** ☐ Inspect Equipment ☐ Pickup Garbage (before mowing) ☐ Trim ☐ Mow Grass | **Date/Completed by:** | 9-24 ½ 10-1 815 |
| **PATRIOT** ☐ Inspect Equipment ☐ Pickup Garbage (before mowing) ☐ Trim ☐ Mow Grass | **Date/Completed by:** | 10-1 815 |
| **LATHAM** ☐ Inspect Equipment ☐ Pickup Garbage (before mowing) ☐ Trim ☐ Mow Grass | **Date/Completed by:** | 10-1 ⅔ 10-7 815 |
| **HIGHPOINT** ☐ Inspect Equipment ☐ Pickup Garbage (before mowing) ☐ Trim ☐ Mow Grass | **Date/Completed by:** | 9-23 ⅓ 9-24 815 |
| **SUNRIDGE PARK** ☐ Inspect Equipment ☐ Pickup Garbage (before mowing) ☐ Trim ☐ Mow Grass | **Date/Completed by:** | 9-23 815 |
| **VILLAGE MEADOWS** ☐ Inspect Equipment ☐ Pickup Garbage (before mowing) ☐ Trim ☐ Mow Grass | **Date/Completed by:** | 9-23 815 |
| **HARTLEY RETENTION** ☐ Inspect ☐ Trim ☐ Mow Grass | **Date/Completed by:** | 10-7 815 |
| **RIVERFRONT** ☐ Inspect Equipment ☐ Pickup Garbage (before mowing) ☐ Trim ☐ Mow Grass | **Date/Completed by:** | 10-7 / 10-10 815 |
| **KENO** ☐ Inspect Equipment ☐ Pickup Garbage (before mowing) ☐ Trim ☐ Mow Grass | **Date/Completed by:** | 10-14 815 |
| **MARCOTTE** ☐ Inspect Equipment ☐ Pickup Garbage (before mowing) ☐ Trim ☐ Mow Grass | **Date/Completed by:** | 10-14 10-15 815 |
| **MUNICIPAL/GOSELIN** ☐ Inspect Equipment ☐ Pickup Garbage (before mowing) ☐ Trim ☐ Mow Grass | **Date/Completed by:** | 10-14 10-17 815 |
| **MEADOWBROOK PARK** ☐ Inspect Equipment ☐ Pickup Garbage (before mowing) ☐ Trim ☐ Mow Grass | **Date/Completed by:** | 10-22 10-23 815 |
| **PARK VIEW PARK** ☐ Inspect Equipment ☐ Pickup Garbage (before mowing) ☐ Trim ☐ Mow Grass | **Date/Completed by:** | 10-23 815 |
| **BURNS RD WEST SIDE (Mow Islands & Whack)** ☐ Inspect Equipment ☐ Pickup Garbage (before mowing) ☐ Trim ☐ Mow Grass | **Date/Completed by:** | Ø |

# STREET [redacted]

CURB SPRAYING FOR WEEDS AND FLOWERS AND DANDELIONS

## AREA ONE (1)

| | | |
|---|---|---|
| Heritage Point Subdivision | Started: 8-27-19 | Completed: 8-29-19 |
| Belleaire Subdivision | Started: 8-29-19 | Completed: 9-6-19 |
| Eagle Creek Subdivision | Started: 9-6-19 | Completed: 9-9-19 |
| Virginia Grove Subdivision | Started: 9-6-19 | Completed: 9-9-19 |
| Highpoint Subdivision | Started: 9-6-19 | Completed: 9-6-19 |
| ~~Stonemill Farms~~ | Started: Ø | Completed: Ø |
| ~~Cobblestone Subdivision~~ | Started: Ø | Completed: Ø |
| Prairie Chase Subdivision | Started: 9-9-19 | Completed: 9-10-19 |
| Meadowbrook Subdivision | Started: 9-9-19 | Completed: 9-9-19 |
| Pin Oak Subdivision | Started: 9-10-19 | Completed: 9-10-19 |
| Jones & Arbor Grove | 9-16 & | - 9-16 |

## AREA TWO (2)

| | | |
|---|---|---|
| Frontage Road (By Denny's) | Started: — | Completed: — |
| Northfield Subdivision | Started: 8-15-19 | Completed: 8-16-19 |
| Heritage Meadows Subdivision | Started: 8-19-19 | Completed: 8-19-19 |
| Village Meadows Subdivision | Started: 8-16-19 | Completed: 8-16-19 |
| Greenbriar Subdivision | Started: 8-19-19 | Completed: 8-19-19 |
| Larry Power East | Started: 8-27-19 | Completed: 8-27-19 |
| Commerce Drive | Started: 8-27-19 | Completed: 8-27-19 |
| Sunridge/Prairie Harbor Subdv | Started: 8-16-19 | Completed: 8-19-19 |
| St. George Rd to Rt. 50 | Started: 8-27-19 | Completed: 8-27-19 |
| Belson Road | Started: 8-27-19 | Completed: 8-27-19 |

## AREA THREE (3)

| | | |
|---|---|---|
| Bourbonnais Fire Station Area (From Belleaire to Mooney Drive) | Started: 8-16-19 | Completed: 8-19-19 |
| High School Area | Started: 9-12-19 | Completed: 9-12-19 |
| Ray Street Area | Started: | Completed: |
| Dairy Queen/River Street Area | Started: 9-16-19 | Completed: |
| Bernard/Roy Street Area | Started: 8-29-19 | Completed: 8-29-19 |

## AREA FOUR (4)

| | | |
|---|---|---|
| Plum Creek Subdivision | Started: 9-5-19 | Completed: 9-12-19 |
| Tower Ridge | Started: 9-10-19 | Completed: 9-10-19 |
| Olde Oak Subdivision | Started: 9-5-19 | Completed: 9-5-19 |
| Bristol Woods Subdivision | Started: 9-5-19 | Completed: 9-5-19 |
| Briarcliff Subdivision | Started: 9-5-19 | Completed: 9-12-19 |
| Waterford Subdivision | Started: 9-10-19 | Completed: 9-10-19 |

RT 45 FRM ARMOUR - BURNS LATHAM - BETWN RT 45 & 102 BURNS RD → 8-19-19 - 8-19-19

SPRAYING **PARKS** - MOWING

| | | |
|---|---|---|
| **NORTHFIELD PARK** | **Date/Completed by:** 8-19 | 815 |
| ☒ Inspect Equipment ☐ Pickup Garbage (before mowing) ☐ Trim ☐ Mow Grass | | |
| **GRANGER** | **Date/Completed by:** 8-19 | 815 |
| ☒ Inspect Equipment ☐ Pickup Garbage (before mowing) ☐ Trim ☐ Mow Grass | | |
| **BELLEAIRE** | **Date/Completed by:** 8-29 | 815 |
| ☐ Inspect Equipment ☐ Pickup Garbage (before mowing) ☐ Trim ☐ Mow Grass | | |
| **STONEWALL** | **Date/Completed by:** 8-27 | 815 |
| ☐ Inspect Equipment ☐ Pickup Garbage (before mowing) ☐ Trim ☐ Mow Grass | | |
| **GETTYSBURG** | **Date/Completed by:** 8-27 | 815 |
| ☐ Inspect Equipment ☐ Pickup Garbage (before mowing) ☐ Trim ☐ Mow Grass | | |
| **SLATER** | **Date/Completed by:** 8-27 | 815 |
| ☐ Inspect Equipment ☐ Pickup Garbage (before mowing) ☐ Trim ☐ Mow Grass | | |
| **JORDAN** | **Date/Completed by:** 8-27 | 815 |
| ☐ Inspect Equipment ☐ Pickup Garbage (before mowing) ☐ Trim ☐ Mow Grass | | |
| **NORTHWEST** | **Date/Completed by:** 8-20 | 815 |
| ☐ Inspect Equipment ☐ Pickup Garbage (before mowing) ☐ Trim ☐ Mow Grass | | |
| **PATRIOT** | **Date/Completed by:** 8-29 | 815 |
| ☐ Inspect Equipment ☐ Pickup Garbage (before mowing) ☐ Trim ☐ Mow Grass | | |
| **LATHAM** | **Date/Completed by:** 8-20 | 815 |
| ☐ Inspect Equipment ☐ Pickup Garbage (before mowing) ☐ Trim ☐ Mow Grass | | |
| **HIGHPOINT** | **Date/Completed by:** 8-20 | 815 |
| ☐ Inspect Equipment ☐ Pickup Garbage (before mowing) ☐ Trim ☐ Mow Grass | | |
| **SUNRIDGE PARK** | **Date/Completed by:** 8-19 | 815 |
| ☒ Inspect Equipment ☐ Pickup Garbage (before mowing) ☐ Trim ☐ Mow Grass | | |
| **VILLAGE MEADOWS** | **Date/Completed by:** 8-19 | 815 |
| ☒ Inspect Equipment ☐ Pickup Garbage (before mowing) ☐ Trim ☐ Mow Grass | | |
| **HARTLEY RETENTION** | **Date/Completed by:** | |
| ☐ Inspect ☐ Trim ☐ Mow Grass | | |
| **RIVERFRONT** | **Date/Completed by:** | |
| ☐ Inspect Equipment ☐ Pickup Garbage (before mowing) ☐ Trim ☐ Mow Grass | | |
| **KENO** | **Date/Completed by:** 8-29 | 815 |
| ☐ Inspect Equipment ☐ Pickup Garbage (before mowing) ☐ Trim ☐ Mow Grass | | |
| **MARCOTTE** | **Date/Completed by:** | |
| ☐ Inspect Equipment ☐ Pickup Garbage (before mowing) ☐ Trim ☐ Mow Grass | | |
| **MUNICIPAL/GOSELIN** | **Date/Completed by:** | |
| ☐ Inspect Equipment ☐ Pickup Garbage (before mowing) ☐ Trim ☐ Mow Grass | | |
| **MEADOWBROOK PARK** | **Date/Completed by:** 8-29 | 815 |
| ☐ Inspect Equipment ☐ Pickup Garbage (before mowing) ☐ Trim ☐ Mow Grass | | |
| **PARK VIEW PARK** | **Date/Completed by:** | |
| ☐ Inspect Equipment ☐ Pickup Garbage (before mowing) ☐ Trim ☐ Mow Grass | | |
| **BURNS RD WEST SIDE (Mow Islands & Walnut)** | **Date/Completed by:** | |
| ☐ Inspect Equipment ☐ Pickup Garbage (before mowing) ☐ Trim ☐ Mow Grass | | |

17

Check 4 A DAY

# PARKS - ~~MOWING~~

SPRAY MULCH

**NORTHFIELD PARK** Date/Completed by: 8-9-19 815
☐ Inspect Equipment ☐ Pickup Garbage (before mowing) ☐ Trim ☐ Mow Grass

**GRANGER** Date/Completed by: 8-9-19 815
☐ Inspect Equipment ☐ Pickup Garbage (before mowing) ☐ Trim ☐ Mow Grass

**BELLEAIRE** Date/Completed by: 8-9-19 815
☐ Inspect Equipment ☐ Pickup Garbage (before mowing) ☐ Trim ☐ Mow Grass

**STONEWALL** Date/Completed by: 8-9-19 815
☐ Inspect Equipment ☐ Pickup Garbage (before mowing) ☐ Trim ☐ Mow Grass

**GETTYSBURG** Date/Completed by: 8-9-19 815
☐ Inspect Equipment ☐ Pickup Garbage (before mowing) ☐ Trim ☐ Mow Grass

**SLATER** Date/Completed by: Busy 8-13 815
☐ Inspect Equipment ☐ Pickup Garbage (before mowing) ☐ Trim ☐ Mow Grass

**JORDAN** Date/Completed by: 8-9-19 815 8-13
☐ Inspect Equipment ☐ Pickup Garbage (before mowing) ☐ Trim ☐ Mow Grass

**NORTHWEST** Date/Completed by: 8-9-19 815 8-13
☐ Inspect Equipment ☐ Pickup Garbage (before mowing) ☐ Trim ☐ Mow Grass

**PATRIOT** Date/Completed by: 8-9-19 815 8-13
☐ Inspect Equipment ☐ Pickup Garbage (before mowing) ☐ Trim ☐ Mow Grass

**LATHAM** Date/Completed by: Busy 8-13
☐ Inspect Equipment ☐ Pickup Garbage (before mowing) ☐ Trim ☐ Mow Grass

**HIGHPOINT** Date/Completed by: Busy 8-13
☐ Inspect Equipment ☐ Pickup Garbage (before mowing) ☐ Trim ☐ Mow Grass

**SUNRIDGE PARK** Date/Completed by: 8-9-19 815
☐ Inspect Equipment ☐ Pickup Garbage (before mowing) ☐ Trim ☐ Mow Grass

**VILLAGE MEADOWS** Date/Completed by: Busy 8-12 815
☐ Inspect Equipment ☐ Pickup Garbage (before mowing) ☐ Trim ☐ Mow Grass

**HARTLEY RETENTION** Date/Completed by: N/A 8-12 815
☐ Inspect ☐ Trim ☐ Mow Grass

**RIVERFRONT** Date/Completed by: N/A
☐ Inspect Equipment ☐ Pickup Garbage (before mowing) ☐ Trim ☐ Mow Grass

**KENO** Date/Completed by: ~~Busy~~ 8-12 815
☐ Inspect Equipment ☐ Pickup Garbage (before mowing) ☐ Trim ☐ Mow Grass

**MARCOTTE** Date/Completed by: 8-12- 815
☐ Inspect Equipment ☐ Pickup Garbage (before mowing) ☐ Trim ☐ Mow Grass

**MUNICIPAL/GOSELIN** Date/Completed by: Busy 8-12 815
☐ Inspect Equipment ☐ Pickup Garbage (before mowing) ☐ Trim ☐ Mow Grass

**MEADOWBROOK PARK** Date/Completed by: 8-12- 815
☐ Inspect Equipment ☐ Pickup Garbage (before mowing) ☐ Trim ☐ Mow Grass

**PARK VIEW PARK** Date/Completed by:
☐ Inspect Equipment ☐ Pickup Garbage (before mowing) ☐ Trim ☐ Mow Grass

**BURNS RD WEST SIDE (Mow Islands & Whack)** Date/Completed by:
☐ Inspect Equipment ☐ Pickup Garbage (before mowing) ☐ Trim ☐ Mow Grass

CAMLER PK 8-12 815 ALL OF IT

# PARKS - ~~MOWING~~

SPRAYING MULCH

**NORTHFIELD PARK** Date/Completed by: 7-19 815
☐ Inspect Equipment ☐ Pickup Garbage (before mowing) ☐ Trim ☐ Mow Grass

**GRANGER** Date/Completed by: 7-19 815
☐ Inspect Equipment ☐ Pickup Garbage (before mowing) ☐ Trim ☐ Mow Grass

**BELLEAIRE** Date/Completed by: 7-19 815
☐ Inspect Equipment ☐ Pickup Garbage (before mowing) ☐ Trim ☐ Mow Grass

**STONEWALL** Date/Completed by: 7-19 815
☐ Inspect Equipment ☐ Pickup Garbage (before mowing) ☐ Trim ☐ Mow Grass

**GETTYSBURG** Date/Completed by: 7-19 815
☐ Inspect Equipment ☐ Pickup Garbage (before mowing) ☐ Trim ☐ Mow Grass

**SLATER** Date/Completed by: 7-19 815
☐ Inspect Equipment ☐ Pickup Garbage (before mowing) ☐ Trim ☐ Mow Grass

**JORDAN** Date/Completed by: 7-19 815
☐ Inspect Equipment ☐ Pickup Garbage (before mowing) ☐ Trim ☐ Mow Grass

**NORTHWEST** Date/Completed by: 7-19 815
☐ Inspect Equipment ☐ Pickup Garbage (before mowing) ☐ Trim ☐ Mow Grass

**PATRIOT** Date/Completed by: 7-19 815
☐ Inspect Equipment ☐ Pickup Garbage (before mowing) ☐ Trim ☐ Mow Grass

**LATHAM** Date/Completed by: 7-19 815
☐ Inspect Equipment ☐ Pickup Garbage (before mowing) ☐ Trim ☐ Mow Grass

**HIGHPOINT** Date/Completed by: 7-19 815
☐ Inspect Equipment ☐ Pickup Garbage (before mowing) ☐ Trim ☐ Mow Grass

**SUNRIDGE PARK** Date/Completed by: 7-19 815
☐ Inspect Equipment ☐ Pickup Garbage (before mowing) ☐ Trim ☐ Mow Grass

**VILLAGE MEADOWS** Date/Completed by: 7-19 815
☐ Inspect Equipment ☐ Pickup Garbage (before mowing) ☐ Trim ☐ Mow Grass

**HARTLEY RETENTION** Date/Completed by: 7-19 815
☐ Inspect ☐ Trim ☐ Mow Grass

**RIVERFRONT** Date/Completed by: X
☐ Inspect Equipment ☐ Pickup Garbage (before mowing) ☐ Trim ☐ Mow Grass

**KENO** Date/Completed by: 7-19 815
☐ Inspect Equipment ☐ Pickup Garbage (before mowing) ☐ Trim ☐ Mow Grass

**MARCOTTE** Date/Completed by: 7-19 815
☐ Inspect Equipment ☐ Pickup Garbage (before mowing) ☐ Trim ☐ Mow Grass

**MUNICIPAL/GOSELIN** Date/Completed by: 7-19 815
☐ Inspect Equipment ☐ Pickup Garbage (before mowing) ☐ Trim ☐ Mow Grass

**MEADOWBROOK PARK** Date/Completed by: 7-19 815
☐ Inspect Equipment ☐ Pickup Garbage (before mowing) ☐ Trim ☐ Mow Grass

**PARK VIEW PARK** Date/Completed by: X
☐ Inspect Equipment ☐ Pickup Garbage (before mowing) ☐ Trim ☐ Mow Grass

**BURNS RD WEST SIDE (Mow Islands & Whack)** Date/Completed by: X
☐ Inspect Equipment ☐ Pickup Garbage (before mowing) ☐ Trim ☐ Mow Grass

# PARKS - [redacted] Mulch spraying

**NORTHFIELD PARK** Date/Completed by: 6-25 815
☐ Inspect Equipment ☐ Pickup Garbage (before mowing) ☐ Trim ☐ Mow Grass

**GRANGER** Date/Completed by: 6-25 815
☐ Inspect Equipment ☐ Pickup Garbage (before mowing) ☐ Trim ☐ Mow Grass

**BELLEAIRE** Date/Completed by: 6-25 815
☐ Inspect Equipment ☐ Pickup Garbage (before mowing) ☐ Trim ☐ Mow Grass

**STONEWALL** Date/Completed by: 6-25 815
☐ Inspect Equipment ☐ Pickup Garbage (before mowing) ☐ Trim ☐ Mow Grass

**GETTYSBURG** Date/Completed by: 6-25 815
☐ Inspect Equipment ☐ Pickup Garbage (before mowing) ☐ Trim ☐ Mow Grass

**SLATER** Date/Completed by: 6-25 815
☐ Inspect Equipment ☐ Pickup Garbage (before mowing) ☐ Trim ☐ Mow Grass

**JORDAN** Date/Completed by: 6-25 815
☐ Inspect Equipment ☐ Pickup Garbage (before mowing) ☐ Trim ☐ Mow Grass

**NORTHWEST** Date/Completed by: 6-25 815
☐ Inspect Equipment ☐ Pickup Garbage (before mowing) ☐ Trim ☐ Mow Grass

**PATRIOT** Date/Completed by: 6-25 815
☐ Inspect Equipment ☐ Pickup Garbage (before mowing) ☐ Trim ☐ Mow Grass

**LATHAM** Date/Completed by: 6-25 815
☐ Inspect Equipment ☐ Pickup Garbage (before mowing) ☐ Trim ☐ Mow Grass

**HIGHPOINT** Date/Completed by: 6-25 815
☐ Inspect Equipment ☐ Pickup Garbage (before mowing) ☐ Trim ☐ Mow Grass

**SUNRIDGE PARK** Date/Completed by: 6-25 815
☐ Inspect Equipment ☐ Pickup Garbage (before mowing) ☐ Trim ☐ Mow Grass

**VILLAGE MEADOWS** Date/Completed by: 6-25 815
☐ Inspect Equipment ☐ Pickup Garbage (before mowing) ☐ Trim ☐ Mow Grass

**[redacted]** Date/Completed by: _____
☐ Inspect ☐ Trim ☐ Mow Grass

**[redacted]** Date/Completed by: _____
☐ Inspect Equipment ☐ Pickup Garbage (before mowing) ☐ Trim ☐ Mow Grass

**KENO** Date/Completed by: 6-25- 815
☐ Inspect Equipment ☐ Pickup Garbage (before mowing) ☐ Trim ☐ Mow Grass

**MARCOTTE** Date/Completed by: 6-25 815
☐ Inspect Equipment ☐ Pickup Garbage (before mowing) ☐ Trim ☐ Mow Grass

**MUNICIPAL/GOSELIN** Date/Completed by: 6-25 815
☐ Inspect Equipment ☐ Pickup Garbage (before mowing) ☐ Trim ☐ Mow Grass

**MEADOWBROOK PARK** Date/Completed by: 6-25 815
☐ Inspect Equipment ☐ Pickup Garbage (before mowing) ☐ Trim ☐ Mow Grass

**[redacted]** Date/Completed by: _____
☐ Inspect Equipment ☐ Pickup Garbage (before mowing) ☐ Trim ☐ Mow Grass

# PARKS - ~~MOWING~~

MULCH SPRAY

**NORTHFIELD PARK** Date/Completed by: 815 6-14
☐ Inspect Equipment ☐ Pickup Garbage (before mowing) ☐ Trim ☐ Mow Grass

**GRANGER** Date/Completed by: 6-14 815
☐ Inspect Equipment ☐ Pickup Garbage (before mowing) ☐ Trim ☐ Mow Grass

**BELLEAIRE** Date/Completed by: 6-14 815
☐ Inspect Equipment ☐ Pickup Garbage (before mowing) ☐ Trim ☐ Mow Grass

**STONEWALL** Date/Completed by: 6-14 815
☐ Inspect Equipment ☐ Pickup Garbage (before mowing) ☐ Trim ☐ Mow Grass

**GETTYSBURG** Date/Completed by: 6-14 815
☐ Inspect Equipment ☐ Pickup Garbage (before mowing) ☐ Trim ☐ Mow Grass

**SLATER** Date/Completed by: 6-14 815
☐ Inspect Equipment ☐ Pickup Garbage (before mowing) ☐ Trim ☐ Mow Grass

**JORDAN** Date/Completed by: 6-14 BR 815
☐ Inspect Equipment ☐ Pickup Garbage (before mowing) ☐ Trim ☐ Mow Grass

**NORTHWEST** Date/Completed by: 6-14 BR 815
☐ Inspect Equipment ☐ Pickup Garbage (before mowing) ☐ Trim ☐ Mow Grass

**PATRIOT** Date/Completed by: 6-14 815 K
☐ Inspect Equipment ☐ Pickup Garbage (before mowing) ☐ Trim ☐ Mow Grass

**LATHAM** Date/Completed by: 6-17 815 K
☐ Inspect Equipment ☐ Pickup Garbage (before mowing) ☐ Trim ☐ Mow Grass

**HIGHPOINT** Date/Completed by: 6-14 815
☐ Inspect Equipment ☐ Pickup Garbage (before mowing) ☐ Trim ☐ Mow Grass

**SUNRIDGE PARK** Date/Completed by: 6-14 815
☐ Inspect Equipment ☐ Pickup Garbage (before mowing) ☐ Trim ☐ Mow Grass

**VILLAGE MEADOWS** Date/Completed by: 6-14 815
☐ Inspect Equipment ☐ Pickup Garbage (before mowing) ☐ Trim ☐ Mow Grass

**~~HARTLEY RETENTION Date/Completed~~ by:** 6-17 815
☐ Inspect ☐ Trim ☐ Mow Grass

**RIVERFRONT** Date/Completed by: 6-14-17 815 TRAILS
☐ Inspect Equipment ☐ Pickup Garbage (before mowing) ☐ Trim ☐ Mow Grass

**KENO** Date/Completed by: 6-14 815
☐ Inspect Equipment ☐ Pickup Garbage (before mowing) ☐ Trim ☐ Mow Grass

**MARCOTTE** Date/Completed by: 6-14 815
☐ Inspect Equipment ☐ Pickup Garbage (before mowing) ☐ Trim ☐ Mow Grass

**MUNICIPAL/GOSELIN** Date/Completed by: 6-14 815
☐ Inspect Equipment ☐ Pickup Garbage (before mowing) ☐ Trim ☐ Mow Grass

**MEADOWBROOK PARK** Date/Completed by: 6-14 815
☐ Inspect Equipment ☐ Pickup Garbage (before mowing) ☐ Trim ☐ Mow Grass

**~~BURNS RD WEST SIDE (Mow Islands & Whack) Date/Completed by~~:** _____
☐ **Inspect Equipment** ☐ **Pickup Garbage (before mowing)** ☐ **Trim** ☐ **Mow Grass**

Brush P/U from Wind Damage

[redacted]

12-4-19

## AREA ONE (1)

| | | |
|---|---|---|
| Heritage Point Subdivision | Started: 12/2/19 | Completed: DT/PW |
| Belleaire Subdivision | Started: 12/2/19 | Completed: |
| Eagle Creek Subdivision | Started: 12/2/19 | Completed: |
| Virginia Grove Subdivision | Started: 12/2/19 | Completed: |
| Highpoint Subdivision | Started: 12/2/19 | Completed: |
| Stonemill Farms | Started: 12/2/19 | Completed: |
| Cobblestone Subdivision | Started: 12/2/19 | Completed: |
| Prairie Chase Subdivision | Started: 12/3/19 | Completed: |
| Meadowbrook Subdivision | Started: 12/3/19 | Completed: |
| Pin Oak Subdivision | Started: 12/3/19 | Completed: |

## AREA TWO (2)

| | | |
|---|---|---|
| Frontage Road (By Denny's) | Started: 12/8/19 | Completed: DT/PW |
| Northfield Subdivision | Started: 12/3/19 | Completed: |
| Heritage Meadows Subdivision | Started: 12/3/19 | Completed: |
| Village Meadows Subdivision | Started: 12/3/19 | Completed: |
| Greenbriar Subdivision | Started: 12/3/19 | Completed: |
| Larry Power East | Started: 12/3/19 | Completed: |
| Commerce Drive | Started: 12/3/19 | Completed: |
| Sunridge/Prairie Harbor Subdv | Started: 12/3/19 | Completed: |
| St. George Rd to Rt. 50 | Started: 12/3/19 | Completed: |
| Belson Road | Started: 12/3/19 | Completed: |

## AREA THREE (3)

| | | |
|---|---|---|
| Bourbonnais Fire Station Area (From Belleaire to Mooney Drive) | Started: 12/4/19 | Completed: DT/PW |
| High School Area | Started: 12/4/19 | Completed: |
| Ray Street Area | Started: 12/4/19 | Completed: |
| Dairy Queen/River Street Area | Started: 12/4/19 | Completed: |
| Bernard/Roy Street Area | Started: 12/4/19 | Completed: |

## AREA FOUR (4)

| | | |
|---|---|---|
| Plum Creek Subdivision | Started: 12/4/19 | Completed: DT/PW |
| Tower Ridge | Started: 12/4/19 | Completed: |
| Olde Oak Subdivision | Started: 12/4/19 | Completed: |
| Bristol Woods Subdivision | Started: 12/4/19 | Completed: |
| Briarcliff Subdivision | Started: 12/4/19 | Completed: |
| Waterford Subdivision | Started: 12/4/19 | Completed: |

Leaf Pick up

# STREET SWEEPER LIST

## AREA ONE (1)

11/26/19

11/26/19

| | | |
|---|---|---|
| Heritage Point Subdivision | Started: ~~[illegible]~~ | Completed: ~~[illegible]~~ |
| Belleaire Subdivision | Started: 11/26/19 | Completed: 11/26/19 |
| Eagle Creek Subdivision | Started: | Completed: |
| Virginia Grove Subdivision | Started: | Completed: |
| Highpoint Subdivision | Started: 11/26/19 | Completed: 11/26/19 |
| Stonemill Farms | Started: | Completed: |
| Cobblestone Subdivision | Started: | Completed: |
| Prairie Chase Subdivision | Started: | Completed: |
| Meadowbrook Subdivision | Started: | Completed: |
| Pin Oak Subdivision | Started: | Completed: |

## AREA TWO (2)

| | | |
|---|---|---|
| Frontage Road (By Denny's) | Started: 11/18/19 | Completed: 11/26/19 |
| Northfield Subdivision | Started: | Completed: |
| Heritage Meadows Subdivision | Started: | Completed: |
| Village Meadows Subdivision | Started: | Completed: |
| Greenbriar Subdivision | Started: | Completed: |
| Larry Power East | Started: | Completed: |
| Commerce Drive | Started: | Completed: |
| Sunridge/Prairie Harbor Subdv | Started: | Completed: |
| St. George Rd to Rt. 50 | Started: | Completed: |
| Belson Road | Started: | Completed: |

## AREA THREE (3)

| | | |
|---|---|---|
| Bourbonnais Fire Station Area (From Belleaire to Mooney Drive) | Started: 11/11/19 | Completed: 11/18/19 |
| High School Area | Started: 11/19/19 | Completed: 11/11/19 |
| Ray Street Area | Started: 11/12/19 | Completed: 11/12/19 |
| Dairy Queen/River Street Area | Started: 11/13/19 | Completed: 11/13/19 |
| Bernard/Roy Street Area | Started: 11/13/19 | Completed: 11/13/19 |

## AREA FOUR (4)

| | | |
|---|---|---|
| Plum Creek Subdivision | Started: 12/3/19 | Completed: 12/8/19 |
| Tower Ridge | Started: 12/3/19 | Completed: 12/3/19 |
| Olde Oak Subdivision | Started: 11/26/19 | Completed: 11/27/19 |
| Bristol Woods Subdivision | Started: 12/8/19 | Completed: 12/3/19 |
| Briarcliff Subdivision | Started: 12/3/19 | Completed: 12/3/19 |
| Waterford Subdivision | Started: 12/3/19 | Completed: 12/3/19 |

# STREET SWEEPER LIST LEAF PICK U

## AREA ONE (1)

| | | |
|---|---|---|
| Heritage Point Subdivision | Started: 11/2/19 | Completed: 11/6/19 |
| Belleaire Subdivision | Started: | Completed: |
| Eagle Creek Subdivision | Started: | Completed: |
| Virginia Grove Subdivision | Started: | Completed: |
| Highpoint Subdivision | Started: | Completed: |
| [redacted] | Started: | Completed: |
| [redacted] | Started: | Completed: |
| Prairie Chase Subdivision | Started: | Completed: |
| Meadowbrook Subdivision | Started: | Completed: |
| Pin Oak Subdivision | Started: | Completed: |

## AREA TWO (2)

| | | |
|---|---|---|
| Frontage Road (By Denny's) | Started: 10/28/19 | Completed: 10/30/19 |
| Northfield Subdivision | Started: 10/30/19 | Completed: 10/30/19 |
| Heritage Meadows Subdivision | Started: 10/28/19 | Completed: 10/30/19 |
| Village Meadows Subdivision | Started: 11/1/19 | Completed: 11/1/19 |
| Greenbriar Subdivision | Started: 11/1/19 | Completed: 11/1/19 |
| Larry Power East | Started: 11/1/19 | Completed: 11/1/19 |
| Commerce Drive | Started: 11/1/19 | Completed: 11/1/19 |
| Sunridge/Prairie Harbor Subdv | Started: 11/1/19 | Completed: 11/1/19 |
| [redacted] | Started: | Completed: |
| [redacted] | Started: | Completed: |

## AREA THREE (3)

| | | |
|---|---|---|
| Bourbonnais Fire Station Area (From Belleaire to Mooney Drive) | Started: 10/29/19 | Completed: 10/29/19 |
| High School Area | Started: | Completed: |
| Ray Street Area | Started: | Completed: |
| Dairy Queen/River Street Area | Started: | Completed: |
| Bernard/Roy Street Area | Started: | Completed: |

## AREA FOUR (4)

| | | |
|---|---|---|
| Plum Creek Subdivision | Started: 11/6/19 | Completed: 11/7/19 |
| Tower Ridge | Started: | Completed: |
| Olde Oak Subdivision | Started: | Completed: |
| Bristol Woods Subdivision | Started: | Completed: |
| Briarcliff Subdivision | Started: | Completed: |
| Waterford Subdivision | Started: | Completed: |

# STREET SWEEPER LIST

## AREA ONE (1)

| | | |
|---|---|---|
| Olivet | 10-23-19 | 10-23-19 |
| **Heritage Point Subdivision** | **Started:** 10-21-19 | **Completed:** 10-21-19 |
| **Belleaire Subdivision** | **Started:** 10-21-19 | **Completed:** 10-22-19 |
| **Eagle Creek Subdivision** | **Started:** 10-23-19 | **Completed:** 10-23-19 |
| **Virginia Grove Subdivision** | **Started:** 10-23-19 | **Completed:** 10-23-19 |
| **Highpoint Subdivision** | **Started:** 10-23-19 | **Completed:** 10-23-19 |
| **Stonemill Farms** | **Started:** 10-23-19 | **Completed:** 10-23-19 |
| **Cobblestone Subdivision** | **Started:** 10-23-19 | **Completed:** 10-23-19 |
| **Prairie Chase Subdivision** | **Started:** 10-23-19 | **Completed:** 10-23-19 |
| **Meadowbrook Subdivision** | **Started:** 10-23-19 | **Completed:** 10-23-19 |
| **Pin Oak Subdivision** | **Started:** 10-23-19 | **Completed:** 10-23-19 |
| Burns Rd. West | 10-23-19 | 10-23-19 |

## AREA TWO (2)

| | | |
|---|---|---|
| **Frontage Road (By Denny's)** | **Started:** 10-24-19 | **Completed:** 10-24-19 |
| **Northfield Subdivision** | **Started:** 10-24-19 | **Completed:** 10-24-19 |
| **Heritage Meadows Subdivision** | **Started:** 10-24-19 | **Completed:** 10-24-19 |
| **Village Meadows Subdivision** | **Started:** 10-24-19 | **Completed:** |
| **Greenbriar Subdivision** | **Started:** 10-24-19 | **Completed:** 10-24-19 |
| **Larry Power East** | **Started:** | **Completed:** |
| **Commerce Drive** | **Started:** | **Completed:** |
| **Sunridge/Prairie Harbor Subdv** | **Started:** | **Completed:** |
| **St. George Rd to Rt. 50** | **Started:** | **Completed:** |
| **Belson Road** | **Started:** | **Completed:** |

## AREA THREE (3)

| | | |
|---|---|---|
| **Bourbonnais Fire Station Area** (From Belleaire to Mooney Drive) | **Started:** | **Completed:** |
| **High School Area** | **Started:** | **Completed:** |
| **Ray Street Area** | **Started:** | **Completed:** |
| **Dairy Queen/River Street Area** | **Started:** | **Completed:** |
| **Bernard/Roy Street Area** | **Started:** | **Completed:** |

## AREA FOUR (4)

| | | |
|---|---|---|
| **Plum Creek Subdivision** | **Started:** | **Completed:** |
| **Tower Ridge** | **Started:** | **Completed:** |
| **Olde Oak Subdivision** | **Started:** | **Completed:** |
| **Bristol Woods Subdivision** | **Started:** | **Completed:** |
| **Briarcliff Subdivision** | **Started:** | **Completed:** |
| **Waterford Subdivision** | **Started:** | **Completed:** |

# STREET SWEEPER LIST

## AREA ONE (1)

| | | |
|---|---|---|
| Heritage Point Subdivision | Started: | Completed: |
| Belleaire Subdivision | Started: 9-16-19 | Completed: |
| Eagle Creek Subdivision | Started: | Completed: |
| Virginia Grove Subdivision | Started: | Completed: |
| Highpoint Subdivision | Started: | Completed: |
| Stonemill Farms | Started: | Completed: |
| Cobblestone Subdivision | Started: | Completed: |
| Prairie Chase Subdivision | Started: | Completed: |
| Meadowbrook Subdivision | Started: | Completed: |
| Pin Oak Subdivision | Started: | Completed: |

## AREA TWO (2)

| | | |
|---|---|---|
| Frontage Road (By Denny's) | Started: 9/9/19 | Completed: 9/10/19 |
| Northfield Subdivision | Started: 9/10/19 | Completed: 9/10/19 |
| Heritage Meadows Subdivision | Started: 9/10/19 | Completed: 9/10/19 |
| Village Meadows Subdivision | Started: 9/10/19 | Completed: |
| Greenbriar Subdivision | Started: 9/10/19 | Completed: 9/10/19 |
| Larry Power East | Started: | Completed: |
| [redacted] | Started: | Completed: |
| Sunridge/Prairie Harbor Subdv | Started: | Completed: |
| [redacted] | Started: | Completed: |
| Belson Road | Started: 9/9/19 | Completed: 9/9/19 |
| | 4 LOADS | |

## AREA THREE (3)

| | | |
|---|---|---|
| Bourbonnais Fire Station Area (From Belleaire to Mooney Drive) | Started: 10-9 | Completed: 10-7 |
| High School Area | Started: 10-4 | Completed: 10-4 |
| Ray Street Area | Started: 10-7 | Completed: 10-7 |
| Dairy Queen/River Street Area | Started: 10-7 | Completed: 10-8 |
| Bernard/Roy Street Area | Started: 10-7 | Completed: 10-7 |

DONE

## AREA FOUR (4)

| | | |
|---|---|---|
| Plum Creek Subdivision | Started: 10-10 | Completed: |
| Tower Ridge | Started: 10-10 | Completed: 10-10 |
| Olde Oak Subdivision | Started: 10-8 | Completed: 10-8 |
| Bristol Woods Subdivision | Started: 10-8 | Completed: 10-8 |
| Briarcliff Subdivision | Started: 10-8 | Completed: 10-10 |
| Waterford Subdivision | Started: 10-10 | Completed: 10-10 |

# STREET SWEEPER LIST

## AREA ONE (1)

| | | |
|---|---|---|
| **Heritage Point Subdivision** | **Started:** 7/22/19 | **Completed:** 7/22/19 |
| **Belleaire Subdivision** | **Started:** 7/29/19 | **Completed:** 7/29/19 |
| **Eagle Creek Subdivision** | **Started:** 7/23/19 | **Completed:** 7/23/19 |
| **Virginia Grove Subdivision** | **Started:** 7/23/19 | **Completed:** 7/23/19 |
| **Highpoint Subdivision** | **Started:** 7/23/19 | **Completed:** 7/23/19 |
| **Stonemill Farms** | **Started:** 7/23/19 | **Completed:** 7/23/19 |
| **Cobblestone Subdivision** | **Started:** 7/23/19 | **Completed:** 7/23/19 |
| **Prairie Chase Subdivision** | **Started:** 7/22/19 | **Completed:** 7/22/19 |
| **Meadowbrook Subdivision** | **Started:** 7/22/19 | **Completed:** 7/22/19 |
| **Pin Oak Subdivision** | **Started:** 7/22/19 | **Completed:** 7/23/19 |

LITTLE LEAGUE PARKING LOT (7/22/19) 804

## AREA TWO (2)

| | | |
|---|---|---|
| **Frontage Road (By Denny's)** | **Started:** 7/18/19 | **Completed:** 7/18/19 |
| **Northfield Subdivision** | **Started:** 7/18/19 | **Completed:** 7/18/19 |
| **Heritage Meadows Subdivision** | **Started:** 7/18/19 | **Completed:** 7/18/19 |
| **Village Meadows Subdivision** | **Started:** 7/18/19 | **Completed:** 7/18/19 |
| **Greenbriar Subdivision** | **Started:** 7/18/19 | **Completed:** 7/19/19 |
| **Larry Power East** | **Started:** 7/19/19 | **Completed:** 7/19/19 |
| **Commerce Drive** | **Started:** 7/19/19 | **Completed:** 7/19/19 |
| **Sunridge/Prairie Harbor Subdv** | **Started:** 7/19/19 | **Completed:** 7/22/19 |
| **St. George Rd to Rt. 50** | **Started:** 7/22/19 | **Completed:** 7/22/19 |
| ~~**Belson Road**~~ | **Started:** ~~~~ | **Completed:** ~~~~ |

804

## AREA THREE (3)

| | | |
|---|---|---|
| **Bourbonnais Fire Station Area** (From Belleaire to Mooney Drive) | **Started:** 7-8-19 | **Completed:** 7-8-19 |
| **High School Area** | **Started:** 7-8-19 | **Completed:** 7-8-19 |
| **Ray Street Area** | **Started:** 7-8-19 | **Completed:** 7-8-19 |
| **Dairy Queen/River Street Area** | **Started:** 7-8-19 | **Completed:** 7-8-19 |
| **Bernard/Roy Street Area** | **Started:** 7-8-19 | **Completed:** 7-8-19 |

(804)

## AREA FOUR (4)

| | | |
|---|---|---|
| **Plum Creek Subdivision** | **Started:** 7/17/19 | **Completed:** 7/17/19 |
| **Tower Ridge** | **Started:** 7/17/19 | **Completed:** 7/17/19 |
| **Olde Oak Subdivision** | **Started:** 7/17/19 | **Completed:** 7/17/19 |
| **Bristol Woods Subdivision** | **Started:** 7/17/19 | **Completed:** 7/17/19 |
| **Briarcliff Subdivision** | **Started:** 7/17/19 | **Completed:** 7/17/19 |
| **Waterford Subdivision** | **Started:** 7/17/19 | **Completed:** 7/17/19 |

(804)

# STREET SWEEPER LIST

## AREA ONE (1)

| | | |
|---|---|---|
| Heritage Point Subdivision | Started: _____ | Completed: _____ |
| Belleaire Subdivision | Started: _____ | Completed: _____ |
| Eagle Creek Subdivision | Started: _____ | Completed: _____ |
| Virginia Grove Subdivision | Started: _____ | Completed: _____ |
| Highpoint Subdivision | Started: _____ | Completed: _____ |
| Stonemill Farms | Started: _____ | Completed: _____ |
| Cobblestone Subdivision | Started: _____ | Completed: _____ |
| Prairie Chase Subdivision | Started: _____ | Completed: _____ |
| Meadowbrook Subdivision | Started: _____ | Completed: _____ |
| Pin Oak Subdivision | Started: _____ | Completed: _____ |

---

## AREA TWO (2)

| | | |
|---|---|---|
| Frontage Road (By Denny's) | Started: _____ | Completed: _____ |
| Northfield Subdivision | Started: _____ | Completed: _____ |
| Heritage Meadows Subdivision | Started: _____ | Completed: _____ |
| Village Meadows Subdivision | Started: _____ | Completed: _____ |
| Greenbriar Subdivision | Started: _____ | Completed: _____ |
| Larry Power East | Started: _____ | Completed: _____ |
| Commerce Drive | Started: _____ | Completed: _____ |
| Sunridge/Prairie Harbor Subdv | Started: _____ | Completed: _____ |
| St. George Rd to Rt. 50 | Started: _____ | Completed: _____ |
| Belson Road | Started: _____ | Completed: _____ |

---

## AREA THREE (3)

| | | |
|---|---|---|
| Bourbonnais Fire Station Area (From Belleaire to Mooney Drive) | Started: _____ | Completed: _____ |
| High School Area | Started: _____ | Completed: _____ |
| Ray Street Area | Started: _____ | Completed: _____ |
| Dairy Queen/River Street Area | Started: _____ | Completed: _____ |
| Bernard/Roy Street Area | Started: _____ | Completed: _____ |

---

804

## AREA FOUR (4)

| | | |
|---|---|---|
| Plum Creek Subdivision | Started: 7/12/19 | Completed: 7/12/19 |
| Tower Ridge | Started: 7/12/19 | Completed: 7/12/19 |
| Olde Oak Subdivision | Started: 7/15/19 | Completed: |
| Bristol Woods Subdivision | Started: 7/12/19 | Completed: 7/12/19 |
| Briarcliff Subdivision | Started: 7/12/19 | Completed: 7/15/19 |
| Waterford Subdivision | Started: 7/12/19 | Completed: 7/12/19 |

---

BARRINGTON ~~BREWERY~~ ~~WATER HOUSE~~ 7/12/19

# STREET SWEEPER LIST

## AREA ONE (1)

| | | |
|---|---|---|
| **Heritage Point Subdivision** | **Started:** 6/25/19 | **Completed:** |
| **Belleaire Subdivision** | **Started:** 6/24/19 | **Completed:** 6/24/19 |
| **Eagle Creek Subdivision** | **Started:** 6/24/19 | **Completed:** 6/25/19 |
| **Virginia Grove Subdivision** | **Started:** 6/24/19 | **Completed:** 6/25/19 |
| **Highpoint Subdivision** | **Started:** 6/25/19 | **Completed:** 6/25/19 |
| **Stonemill Farms** | **Started:** | **Completed:** |
| **Cobblestone Subdivision** | **Started:** | **Completed:** |
| **Prairie Chase Subdivision** | **Started:** | **Completed:** |
| **Meadowbrook Subdivision** | **Started:** | **Completed:** |
| **Pin Oak Subdivision** | **Started:** | **Completed:** |
| MUNICIPAL GROUNDS | 6/24/19 | 6/24/19 (PER MIKE) |

## AREA TWO (2)

| | | |
|---|---|---|
| **Frontage Road (By Denny's)** | **Started:** | **Completed:** |
| **Northfield Subdivision** | **Started:** | **Completed:** |
| **Heritage Meadows Subdivision** | **Started:** | **Completed:** |
| **Village Meadows Subdivision** | **Started:** | **Completed:** |
| **Greenbriar Subdivision** | **Started:** | **Completed:** |
| **Larry Power East** | **Started:** | **Completed:** |
| **Commerce Drive** | **Started:** | **Completed:** |
| **Sunridge/Prairie Harbor Subdv** | **Started:** | **Completed:** |
| **St. George Rd to ~~Belson Road~~ Bridge** | **Started:** | **Completed:** |
| ~~Belson Road~~ DOMINICO RD. | **Started:** | **Completed:** |

## AREA THREE (3)

| | | |
|---|---|---|
| **Bourbonnais Fire Station Area (From Belleaire to Mooney Drive)** | **Started:** 6/19/19 | **Completed:** 6/19/19 |
| **High School Area** | **Started:** 6/19/19 | **Completed:** 6/19/19 |
| **Ray Street Area** | **Started:** Ø | **Completed:** Ø |
| **Dairy Queen/River Street Area** | **Started:** 6/19/19 | **Completed:** 6/19/19 |
| **Bernard/Roy Street Area** | **Started:** 6/19/19 | **Completed:** 6/19/19 |

## AREA FOUR (4)

| | | |
|---|---|---|
| **Plum Creek Subdivision** | **Started:** | **Completed:** |
| **Tower Ridge** | **Started:** | **Completed:** |
| **Olde Oak Subdivision** | **Started:** | **Completed:** |
| **Bristol Woods Subdivision** | **Started:** | **Completed:** |
| **Briarcliff Subdivision** | **Started:** | **Completed:** |
| **Waterford Subdivision** | **Started:** | **Completed:** |

# STREET SWEEPER LIST

## AREA ONE (1)

| | | |
|---|---|---|
| Heritage Point Subdivision | Started: 4-22-19 | Completed: |
| Belleaire Subdivision | Started: 4-22-19 | Completed: 4-22-19 |
| Eagle Creek Subdivision | Started: | Completed: |
| Virginia Grove Subdivision | Started: | Completed: |
| Highpoint Subdivision | Started: | Completed: |
| Stonemill Farms | Started: | Completed: |
| Cobblestone Subdivision | Started: | Completed: |
| Prairie Chase Subdivision | Started: | Completed: |
| Meadowbrook Subdivision | Started: | Completed: |
| Pin Oak Subdivision | Started: | Completed: |

---

## AREA TWO (2)

| | | |
|---|---|---|
| Frontage Road (By Denny's) | Started: 4-9-19 | Completed: 4-9-19 |
| Northfield Subdivision | Started: 4-8-19 | Completed: 4-9-19 |
| Heritage Meadows Subdivision | Started: 4-9-19 | Completed: 4-9-19 |
| Village Meadows Subdivision | Started: 4-9-19 | Completed: 4-9-19 |
| Greenbriar Subdivision | Started: 4-9-19 | Completed: 4-9-19 |
| Larry Power East | Started: 4-9-19 | Completed: 4-9-19 |
| Commerce Drive | Started: 4-9-19 | Completed: 4-9-19 |
| Sunridge/Prairie Harbor Subdv | Started: | Completed: |
| ~~St. George Rd to Rt. 50~~ | ~~Started:~~ | ~~Completed:~~ |
| ~~Belson Road~~ | ~~Started:~~ | ~~Completed:~~ |

---

## AREA THREE (3)

| | | |
|---|---|---|
| Bourbonnais Fire Station Area (From Belleaire to Mooney Drive) | Started: 4-12-19 | Completed: 4-12-19 |
| High School Area | Started: 4-12-19 | Completed: 4-12-19 |
| Ray Street Area | Started: 4-12-19 | Completed: 4-12-19 |
| Dairy Queen/River Street Area | Started: 4-12-19 | Completed: 4-15-19 |
| Bernard/Roy Street Area | Started: 4-12-19 | Completed: 4-12-19 |

---

## AREA FOUR (4)

| | | |
|---|---|---|
| Plum Creek Subdivision | Started: 4-16-19 | Completed: |
| Tower Ridge | Started: | Completed: |
| Olde Oak Subdivision | Started: 4-15-19 | Completed: 4-15-19 |
| Bristol Woods Subdivision | Started: 4-15-19 | Completed: 4-15-19 |
| Briarcliff Subdivision | Started: 4-16-19 | Completed: |
| Waterford Subdivision | Started: 4 | Completed: |

---

# STREET SWEEPER LIST

DONE 4-8-19

## AREA ONE (1)

| | | |
|---|---|---|
| Heritage Point Subdivision | Started: 4-2-19 | Completed: 4-2-19 |
| Belleaire Subdivision | Started: 3-27 | Completed: JRJ DONE |
| Eagle Creek Subdivision | Started: 4-1 | Completed: JRJ DONE |
| Virginia Grove Subdivision | Started: 4-1 | Completed: JRJ DONE |
| Highpoint Subdivision | Started: 4-5 | Completed: JRJ DONE |
| Stonemill Farms | Started: 4-1-19 | Completed: DONE |
| Cobblestone Subdivision | Started: 4-1-19 | Completed: DONE |
| Prairie Chase Subdivision | Started: 4-1-19 | Completed: DONE |
| Meadowbrook Subdivision | Started: 4-1-19 | Completed: DONE |
| Pin Oak Subdivision | Started: 4-1-19 | Completed: DONE |

CUL-DE-SACS

4/1/19

## AREA TWO (2)

| | | |
|---|---|---|
| Frontage Road (By Denny's) | Started: 4-2-19 | Completed: DONE |
| Northfield Subdivision | Started: DONE | Completed: JRJ 3-21 |
| Heritage Meadows Subdivision | Started: DONE | Completed: JRJ 3-21 |
| Village Meadows Subdivision | Started: DONE | Completed: JRJ 3-21 |
| Greenbriar Subdivision | Started: DONE | Completed: JRJ |
| Larry Power East | Started: DONE | Completed: JRJ 3-21 |
| Commerce Drive | Started: ~~DONE~~ 4-2-19 | Completed: ~~JRJ 3-21~~ 4-2-19 |
| Sunridge/Prairie Harbor Subdv | Started: DONE | Completed: JRJ |
| St. George Rd to Rt. 50 | Started: 4-2-19 | Completed: 4-2-19 |
| Belson Road | Started: ~~DONE~~ 4-2-19 | Completed: JRJ 3-21 4-2-19 |

## AREA THREE (3)

| | | |
|---|---|---|
| Bourbonnais Fire Station Area (From Belleaire to Mooney Drive) | Started: DONE | Completed: JRJ 3-22 |
| High School Area | Started: 3-25-19 | Completed: 3-25-19 |
| Ray Street Area | Started: 3-26-19 | Completed: 3-26-19 |
| Dairy Queen/River Street Area | Started: 3-25-19 | Completed: 3-26-19 |
| Bernard/Roy Street Area | Started: 3-26-19 | Completed: 3-26-19 |

DONE

## AREA FOUR (4)

| | | |
|---|---|---|
| Plum Creek Subdivision | Started: 3-28-19 | Completed: 3-29-19 |
| Tower Ridge | Started: 3-28-19 | Completed: 3-29-19 |
| Olde Oak Subdivision | Started: 3-26-19 | Completed: 3-28-19 |
| Bristol Woods Subdivision | Started: 3-28-19 | Completed: 3-28-19 |
| Briarcliff Subdivision | Started: 3-29-19 | Completed: 3-29-19 |
| Waterford Subdivision | Started: 3-28-19 | Completed: 3-29-19 |

BRUSH

# ~~STREET SWEEPER LIST~~

BOB & 816

LARGE PILES

TH

1

## AREA ONE (1)

| | | |
|---|---|---|
| Heritage Point Subdivision | Started: 3-6-19 | Completed: 3-18-19 |
| Belleaire Subdivision | Started: 3-6-19 | Completed: 3-18-19 |
| Eagle Creek Subdivision | Started: 3-14-19 | Completed: 3-14-19 |
| Virginia Grove Subdivision | Started: 3-14-19 | Completed: 3-14-19 |
| Highpoint Subdivision | Started: 3-14-19 | Completed: 3-14-19 |
| Stonemill Farms | Started: 3-12-19 | Completed: 3-12-19 |
| Cobblestone Subdivision | Started: 3-12-19 | Completed: 3-12-19 |
| Prairie Chase Subdivision | Started: 3-12-19 | Completed: 3-12-19 |
| Meadowbrook Subdivision | Started: 3-12-19 | Completed: 3-12-19 |
| Pin Oak Subdivision | Started: 3-12-19 | Completed: 3-12-19 |

## AREA TWO (2)

| | | |
|---|---|---|
| Frontage Road (By Denny's) | Started: — | Completed: — |
| Northfield Subdivision | Started: 3-6-19 | Completed: 3-6-19 |
| Heritage Meadows Subdivision | Started: 3-7-19 | Completed: 3-7-19 |
| Village Meadows Subdivision | Started: 3-6-19 | Completed: 3-7-19 |
| Greenbriar Subdivision | Started: 3-7-19 | Completed: 3-7-19 |
| Larry Power East | Started: — | Completed: — |
| Commerce Drive | Started: — | Completed: — |
| Sunridge/Prairie Harbor Subdv | Started: 3-7-19 | Completed: 3-7-19 |
| St. George Rd to Rt. 50 | Started: — | Completed: — |
| Belson Road | Started: — | Completed: — |

## AREA THREE (3)

| | | |
|---|---|---|
| Bourbonnais Fire Station Area | Started: 3-12-19 | Completed: 3-12-19 |
| (From Belleaire to Mooney Drive) | 3-12-19 | 3-12-19 |
| High School Area | Started: 3-7-19 | Completed: 3-7-19 |
| Ray Street Area | Started: 3-7-19 | Completed: 3-7-19 |
| Dairy Queen/River Street Area | Started: 3-6-19 | Completed: 3-6-19 |
| Bernard/Roy Street Area | Started: 3-7-19 | Completed: 3-7-19 |

## AREA FOUR (4)

| | | |
|---|---|---|
| Plum Creek Subdivision | Started: 3-7-19 | Completed: 3-11-19 |
| Tower Ridge | Started: 3-7-19 | Completed: 3-8-19 |
| Olde Oak Subdivision | Started: 3-8-19 | Completed: 3-11-19 |
| Bristol Woods Subdivision | Started: 3-7-19 | Completed: 3-11-19 |
| Briarcliff Subdivision | Started: 3-7-19 | Completed: 3-11-19 |
| Waterford Subdivision | Started: 3-8-19 | Completed: 3-8-19 |

# SWEEPER / MOWING

| Location | Date | By |
|---|---|---|
| 1. Plum Creek – Pond | 10/15 | |
| 2. Ditch Between Millpond & Plum Creek Drive | — | |
| 3. Lot Between 1347 & 1351 Millpond Road | 10/15 | |
| 4. Jeremy Drive Pond #1 | 10/15 | |
| 5. Barrington (Top of Pond & Around Stop Sign) | 10/15 | |
| 6. Barrington Lane @ Tennis Court (Between Curb & Sidewalk) | 10/15 | |
| 7. Virginia Grove Pond | 10/15 | |
| 8. Brown Blvd (Middle Islands) | 10/16 | |
| 9. Brown Blvd. (Terrace Area from Brewery Lane to Bank) | 10/16 | |
| 10. Terrace Area on North Side of Brewery lane | 10/16 | |
| 11. Christopher Meyer – Building | 10/16 | |
| 12. Municipal Parking Lot (& Other Lots Along Rivard Street) | 10/17 | |
| 13. Red's Lot & Mush's Lot – Coyne & Main Street | 10/16 | |
| 14. Bourbonnais Creek (Both Sides) | 10/17 | |
| 15. Top of Bisaillon @ Bourbonnais Creek | 10/16 | |
| 16. Lakeview Court (Top and Behind Evergreens) | 10/16 | |
| 17. Old EMC Building | 10/16 | |
| 18. Tomagene Lot | 10/16 | |
| 19. Bonaire Lot next to 112 Belleaire | 10/16 | |
| 20. 13 Acres Around Trees | 10/17 | |
| 21. Terrace Court | 10/17 | |
| 22. 207 Dartmouth (Empty Lot) | 10/17 | |
| 23. Highpoint Court | 10/17 | |
| 24. Kennedy Homes Lot (Between 1525 & 1549 Patriot) | 10/17 | |
| | | |

# SWEEPER / MOWING

| Location | Date | By |
|---|---|---|
| 1. Plum Creek – Pond ~~TOO WET TO FINISH~~ DONE | 9/30 | |
| 2. Ditch Between Millpond & Plum Creek Drive | — | |
| 3. Lot Between 1347 & 1351 Millpond Road | 9/30 | |
| 4. Jeremy Drive Pond #1 | 9/30 | |
| 5. Barrington (Top of Pond & Around Stop Sign) | 9/30 | |
| 6. Barrington Lane @ Tennis Court (Between Curb & Sidewalk) | 9/30 | |
| 7. Virginia Grove Pond | 9/30 | |
| 8. Brown Blvd (Middle Islands) | 9/30 | |
| 9. Brown Blvd. (Terrace Area from Brewery Lane to Bank) | 9/30 | |
| 10. Terrace Area on North Side of Brewery lane | 9/30 | |
| 11. Christopher Meyer – Building | 10/2 | |
| 12. Municipal Parking Lot (& Other Lots Along Rivard Street) | 10/1 | |
| 13. Red's Lot & Mush's Lot – Coyne & Main Street | 10/1 | |
| 14. Bourbonnais Creek (Both Sides) | 10/1 | |
| 15. Top of Bisaillon @ Bourbonnais Creek | 10/1 | |
| 16. Lakeview Court (Top and Behind Evergreens) | 10/1 | |
| 17. Old EMC Building | 10/1 | |
| 18. Tomagene Lot | 9/30 | |
| 19. Bonaire Lot next to 112 Belleaire | 10/2 | |
| 20. 13 Acres Around Trees | 10/2 | |
| 21. Terrace Court | 10/2 | |
| 22. 207 Dartmouth (Empty Lot) | 10/2 | |
| 23. Highpoint Court | 10/3 | |
| 24. Kennedy Homes Lot (Between 1525 & 1549 Patriot) | 10/3 | |
| | | |

# SWEEPER / MOWING

| Location | Date | By |
|---|---|---|
| 1. Plum Creek – Pond 1139 VANTAGE LN. | 9/16 | |
| 2. Ditch Between Millpond & Plum Creek Drive | — | |
| 3. Lot Between 1347 & 1351 Millpond Road | 9/16 | |
| 4. Jeremy Drive Pond #1 | 9/16 | |
| 5. Barrington (Top of Pond & Around Stop Sign) | 9/16 | |
| 6. Barrington Lane @ Tennis Court (Between Curb & Sidewalk) | 9/16 | |
| 7. Virginia Grove Pond | 9/16 | |
| 8. Brown Blvd (Middle Islands) | 9/17 | |
| 9. Brown Blvd. (Terrace Area from Brewery Lane to Bank) | 9/17 | |
| 10. Terrace Area on North Side of Brewery lane | 9/17 | |
| 11. Christopher Meyer – Building | 9/18 | |
| 12. Municipal Parking Lot (& Other Lots Along Rivard Street) | 9/17 | |
| 13. Red's Lot & Mush's Lot – Coyne & Main Street | 9/17 | |
| 14. Bourbonnais Creek (Both Sides) | 9/17 | |
| 15. Top of Bisaillon @ Bourbonnais Creek | 9/17 | |
| 16. Lakeview Court (Top and Behind Evergreens) | 9/17 | |
| 17. Old EMC Building | 9/18 | |
| 18. Tomagene Lot | 9/17 | |
| 19. Bonaire Lot next to 112 Belleaire | 9/18 | |
| 20. 13 Acres Around Trees | 9/18 | |
| 21. Terrace Court | 9/18 | |
| 22. 207 Dartmouth (Empty Lot) | 9/18 | |
| 23. Highpoint Court | 9/19 | |
| 24. Kennedy Homes Lot (Between 1525 & 1549 Patriot) | 9/19 | |
| | | |

# SWEEPER / MOWING

| Location | Date | By |
|---|---|---|
| 1. Plum Creek – Pond | 9/6 | |
| 2. Ditch Between Millpond & Plum Creek Drive | — | |
| 3. Lot Between 1347 & 1351 Millpond Road | 9/3 | |
| 4. Jeremy Drive Pond #1 | 9/3 | |
| 5. Barrington (Top of Pond & Around Stop Sign) | 9/4 | |
| 6. Barrington Lane @ Tennis Court (Between Curb & Sidewalk) | 9/4 | |
| 7. Virginia Grove Pond | 9/4 | |
| 8. Brown Blvd (Middle Islands) | 9/4 | |
| 9. Brown Blvd. (Terrace Area from Brewery Lane to Bank) | 9/4 | |
| 10. Terrace Area on North Side of Brewery lane | 9/4 | |
| 11. Christopher Meyer – Building | 9/5 | |
| 12. Municipal Parking Lot (& Other Lots Along Rivard Street) | 9/6 | |
| 13. Red's Lot & Mush's Lot – Coyne & Main Street | 9/9 | |
| 14. Bourbonnais Creek (Both Sides) | 9/5 | |
| 15. Top of Bisaillon @ Bourbonnais Creek | 9/5 | |
| 16. Lakeview Court (Top and Behind Evergreens) | 9/9 | |
| 17. Old EMC Building | 9/9 | |
| 18. Tomagene Lot | 9/9 | |
| 19. Bonaire Lot next to 112 Belleaire | 9/9 | |
| 20. 13 Acres Around Trees | 9/10 | |
| 21. Terrace Court | 9/9 | |
| 22. 207 Dartmouth (Empty Lot) | 9/9 | |
| 23. Highpoint Court | 9/9 | |
| 24. Kennedy Homes Lot (Between 1525 & 1549 Patriot) | 9/9 | |
| | | |

TREE's !!

TREE's AT FRIENDSHIP PARK !! SEE ME

# SWEEPER / MOWING

| Location | Date | By |
|---|---|---|
| 1. Plum Creek – Pond | 8/19 | |
| 2. Ditch Between Millpond & Plum Creek Drive | — | |
| 3. Lot Between 1347 & 1351 Millpond Road | 8/19 | |
| 4. Jeremy Drive Pond #1 | 8/19 | |
| 5. Barrington (Top of Pond & Around Stop Sign) | 8/19 | |
| 6. Barrington Lane @ Tennis Court (Between Curb & Sidewalk) | 8/19 | |
| 7. Virginia Grove Pond | 8/19 | |
| 8. Brown Blvd (Middle Islands) | 8/20 | |
| 9. Brown Blvd. (Terrace Area from Brewery Lane to Bank) | 8/20 | |
| 10. Terrace Area on North Side of Brewery lane | 8/20 | |
| 11. Christopher Meyer – Building | 8/20 | |
| 12. Municipal Parking Lot (& Other Lots Along Rivard Street) | 8/21 | |
| 13. Red's Lot & Mush's Lot – Coyne & Main Street | 8/21 | |
| 14. Bourbonnais Creek (Both Sides) | 8/21 | |
| 15. Top of Bisaillon @ Bourbonnais Creek | 8/21 | |
| 16. Lakeview Court (Top and Behind Evergreens) | 8/21 | |
| 17. Old EMC Building | 8/22 | |
| 18. Tomagene Lot | 8/21 | |
| 19. Bonaire Lot next to 112 Belleaire | 8/22 | |
| 20. 13 Acres Around Trees | 8/22 | |
| 21. Terrace Court | 8/22 | |
| 22. 207 Dartmouth (Empty Lot) | 8/22 | |
| 23. Highpoint Court | 8/22 | |
| 24. Kennedy Homes Lot (Between 1525 & 1549 Patriot) | 8/22 | |
| | | |

# SWEEPER / MOWING

| Location | Date | By |
|---|---|---|
| 1. Plum Creek – Pond | 7/30 | |
| 2. Ditch Between Millpond & Plum Creek Drive wheel OFF | 190' | |
| 3. Lot Between 1347 & 1351 Millpond Road | 7/30 | |
| 4. Jeremy Drive Pond #1 (ROCK IN CONCRETE DRAINAGE!!) | 7/30 | |
| 5. Barrington (Top of Pond & Around Stop Sign) | 7/30 | |
| 6. Barrington Lane @ Tennis Court (Between Curb & Sidewalk) | 7/30 | |
| 7. Virginia Grove Pond (HOLES IN GRASS AROUND POND!!) | 7/30 | |
| 8. Brown Blvd (Middle Islands) | 7/30 | |
| 9. Brown Blvd. (Terrace Area from Brewery Lane to Bank) | 7/30 | |
| 10. Terrace Area on North Side of Brewery lane | 7/30 | |
| 11. Christopher Meyer – Building (BIG HOLE BY FRONT SIGN!!) | 7/31 | |
| 12. Municipal Parking Lot (& Other Lots Along Rivard Street) | 7/31 | |
| 13. Red's Lot & Mush's Lot – Coyne & Main Street | 8/1 | |
| 14. Bourbonnais Creek (Both Sides) | 7/31 | |
| 15. Top of Bisaillon @ Bourbonnais Creek | 8/1 | |
| 16. Lakeview Court (Top and Behind Evergreens) | 8/1 | |
| 17. Old EMC Building (FENCE REPAIR?) | 8/1 | |
| 18. Tomagene Lot | 8/1 | |
| 19. Bonaire Lot next to 112 Belleaire | 8/1 | |
| 20. 13 Acres Around Trees | 8/1 | |
| 21. Terrace Court | 8/2 | |
| 22. 207 Dartmouth (Empty Lot) | 8/2 | |
| 23. Highpoint Court | 8/2 | |
| 24. Kennedy Homes Lot (Between 1525 & 1549 Patriot) | 8/2 | |
| | | |

# SWEEPER / MOWING

| Location | Date | By |
|---|---|---|
| 1. Plum Creek – Pond | 7/9 | |
| 2. Ditch Between Millpond & Plum Creek Drive | — | |
| 3. Lot Between 1347 & 1351 Millpond Road | 7/9 | |
| 4. Jeremy Drive Pond #1 | 7/9 | |
| 5. Barrington (Top of Pond & Around Stop Sign) | 7/9 | |
| 6. Barrington Lane @ Tennis Court (Between Curb & Sidewalk) | 7/9 | |
| 7. Virginia Grove Pond | 7/9 | |
| 8. Brown Blvd (Middle Islands) | 7/10 | |
| 9. Brown Blvd. (Terrace Area from Brewery Lane to Bank) | 7/10 | |
| 10. Terrace Area on North Side of Brewery lane | 7/10 | |
| 11. Christopher Meyer – Building (BACK STEEL FENCE) | 7/11 | |
| 12. Municipal Parking Lot (& Other Lots Along Rivard Street) | 7/10 | |
| 13. Red's Lot & Mush's Lot – Coyne & Main Street | 7/10 | |
| 14. Bourbonnais Creek (Both Sides) | 7/10 | |
| 15. Top of Bisaillon @ Bourbonnais Creek | 7/10 | |
| 16. Lakeview Court (Top and Behind Evergreens) | 7/10 | |
| 17. Old EMC Building | 7/10 | |
| 18. Tomagene Lot | 7/10 | |
| 19. Bonaire Lot next to 112 Belleaire | 7/11 | |
| 20. 13 Acres Around Trees | 7/12 | |
| 21. Terrace Court | 7/11 | |
| 22. 207 Dartmouth (Empty Lot) | 7/11 | |
| 23. Highpoint Court | 7/11 | |
| 24. Kennedy Homes Lot (Between 1525 & 1549 Patriot) | 7/11 | |
| | | |

# SWEEPER / MOWING

| Location | Date | By |
|---|---|---|
| 1. Plum Creek – Pond (EDGE SIDEWALK ↓↓) | 6/24 | |
| 2. Ditch Between Millpond & Plum Creek Drive | — | |
| 3. Lot Between 1347 & 1351 Millpond Road | 6/24 | |
| 4. Jeremy Drive Pond #1 | 6/24 | |
| 5. Barrington (Top of Pond & Around Stop Sign) | 6/24 | |
| 6. Barrington Lane @ Tennis Court (Between Curb & Sidewalk) | 6/24 | |
| 7. Virginia Grove Pond | 6/25 | |
| 8. Brown Blvd (Middle Islands) | 6/25 | |
| 9. Brown Blvd. (Terrace Area from Brewery Lane to Bank) | 6/25 | |
| 10. Terrace Area on North Side of Brewery lane | 6/25 | |
| 11. Christopher Meyer – Building (BARRICADE ↓↓) | 6/25 | |
| 12. Municipal Parking Lot (& Other Lots Along Rivard Street) | 6/26 | |
| 13. Red's Lot & Mush's Lot – Coyne & Main Street | 6/26 | |
| 14. Bourbonnais Creek (Both Sides) | 6/26 | |
| 15. Top of Bisaillon @ Bourbonnais Creek | 6/26 | |
| 16. Lakeview Court (Top and Behind Evergreens) | 6/27 | |
| 17. Old EMC Building | 6/28 | |
| 18. Tomagene Lot | 6/27 | |
| 19. Bonaire Lot next to 112 Belleaire | 6/28 | |
| 20. 13 Acres Around Trees | 6/28 | |
| 21. Terrace Court | 6/28 | |
| 22. 207 Dartmouth (Empty Lot) | 6/28 | |
| 23. Highpoint Court | 6/28 | |
| 24. Kennedy Homes Lot (Between 1525 & 1549 Patriot) | 6/28 | |
| | | |

# SWEEPER / MOWING

| Location | Date | By |
|---|---|---|
| 1. Plum Creek – Pond | 6/10 | |
| 2. Ditch Between Millpond & Plum Creek Drive | — | |
| 3. Lot Between 1347 & 1351 Millpond Road | 6/10 | |
| 4. Jeremy Drive Pond #1 | 6/10 | |
| 5. Barrington (Top of Pond & Around Stop Sign) | 6/10 | |
| 6. Barrington Lane @ Tennis Court (Between Curb & Sidewalk) | 6/10 | |
| 7. Virginia Grove Pond | 6/10 | |
| 8. Brown Blvd (Middle Islands) | 6/10 | |
| 9. Brown Blvd. (Terrace Area from Brewery Lane to Bank) | 6/10 | |
| 10. Terrace Area on North Side of Brewery lane | 6/10 | |
| 11. Christopher Meyer – Building | 6/11 | |
| 12. Municipal Parking Lot (& Other Lots Along Rivard Street) | 6/11 | |
| 13. Red's Lot & Mush's Lot – Coyne & Main Street | 6/12 | |
| 14. Bourbonnais Creek (Both Sides) | 6/11 | |
| 15. Top of Bisaillon @ Bourbonnais Creek | 6/12 | |
| 16. Lakeview Court (Top and Behind Evergreens) | 6/12 | |
| 17. Old EMC Building | 6/12 | |
| 18. Tomagene Lot | 6/12 | |
| 19. Bonaire Lot next to 112 Belleaire | 6/12 | |
| 20. 13 Acres Around Trees | 6/12 | |
| 21. Terrace Court | 6/12 | |
| 22. 207 Dartmouth (Empty Lot) | 6/12 | |
| 23. Highpoint Court | 6/12 | |
| 24. Kennedy Homes Lot (Between 1525 & 1549 Patriot) | 6/12 | |
| | | |

# SWEEPER / MOWING

| Location | Date | By |
|---|---|---|
| 1. Plum Creek – Pond 6/4 | 5/28 | |
| 2. Ditch Between Millpond & Plum Creek Drive | — | |
| 3. Lot Between 1347 & 1351 Millpond Road | 5/28 | |
| 4. Jeremy Drive Pond #1 | 5/28 | |
| 5. Barrington (Top of Pond & Around Stop Sign) | 5/28 | |
| 6. Barrington Lane @ Tennis Court (Between Curb & Sidewalk) | 5/28 | |
| 7. Virginia Grove Pond | 5/29 | |
| 8. Brown Blvd (Middle Islands) | 5/29 | |
| 9. Brown Blvd. (Terrace Area from Brewery Lane to Bank) | 5/29 | |
| 10. Terrace Area on North Side of Brewery lane | 5/29 | |
| 11. Christopher Meyer – Building | 5/31 | |
| 12. Municipal Parking Lot (& Other Lots Along Rivard Street) | 5/31 | |
| 13. Red's Lot & Mush's Lot – Coyne & Main Street | 5/31 | |
| 14. Bourbonnais Creek (Both Sides) | 5/31 | |
| 15. Top of Bisaillon @ Bourbonnais Creek | 6/3 | |
| 16. Lakeview Court (Top and Behind Evergreens) | 6/3 | |
| 17. Old EMC Building | 5/29 | |
| 18. Tomagene Lot | 6/3 | |
| 19. Bonaire Lot next to 112 Belleaire | 6/3 | |
| 20. 13 Acres Around Trees | 6/3 | |
| 21. Terrace Court | 6/4 | |
| 22. 207 Dartmouth (Empty Lot) * | 6/4 | |
| 23. Highpoint Court | 6/4 | |
| 24. Kennedy Homes Lot (Between 1525 & 1549 Patriot) | 6/4 | |
| | | |

6-5-19

# SWEEPER / MOWING

| Location | Date | By |
|---|---|---|
| 1. Plum Creek – Pond | 5/14 | RL |
| 2. Ditch Between Millpond & Plum Creek Drive | 5/14 | RL |
| 3. Lot Between 1347 & 1351 Millpond Road | 5/14 | RL |
| 4. Jeremy Drive Pond #1 | 5/14 | RL |
| 5. Barrington (Top of Pond & Around Stop Sign) | 5/14 | RL |
| 6. Barrington Lane @ Tennis Court (Between Curb & Sidewalk) | 5/14 | RL |
| 7. Virginia Grove Pond | 5/14 | RL |
| 8. Brown Blvd (Middle Islands) | 5/14 | RL |
| 9. Brown Blvd. (Terrace Area from Brewery Lane to Bank) | 5/14 | RL |
| 10. Terrace Area on North Side of Brewery lane | 5/14 | RL |
| 11. Christopher Meyer – Building | 5/15 | RL |
| 12. Municipal Parking Lot (& Other Lots Along Rivard Street) | 5/15 | RL |
| 13. Red's Lot & Mush's Lot – Coyne & Main Street | | |
| 14. Bourbonnais Creek (Both Sides) | | |
| 15. Top of Bisaillon @ Bourbonnais Creek | | |
| 16. Lakeview Court (Top and Behind Evergreens) | | |
| 17. Old EMC Building | | |
| 18. Tomagene Lot | | |
| 19. Bonaire Lot next to 112 Belleaire | | |
| 20. 13 Acres Around Trees | | |
| 21. Terrace Court / ADD EMPTY LOT | 5/15 | RL |
| 22. Highpoint Court | | |
| 23. Kennedy Homes Lot (Between 1525 & 1549 Patriot) | | |
| | | |

completed 5-15-18

# SWEEPER / MOWING

| Location | Date | By |
|---|---|---|
| 1. Plum Creek – Pond | 5/6 | |
| 2. Ditch Between Millpond & Plum Creek Drive | — | |
| 3. Lot Between 1347 & 1351 Millpond Road | 5/7 | |
| 4. Jeremy Drive Pond #1 | 5/7 | |
| 5. Barrington (Top of Pond & Around Stop Sign) | 5/7 | |
| 6. Barrington Lane @ Tennis Court (Between Curb & Sidewalk) | 5/7 | |
| 7. Virginia Grove Pond | 5/7 | |
| 8. Brown Blvd (Middle Islands) | 5/7 | |
| 9. Brown Blvd. (Terrace Area from Brewery Lane to Bank) | 5/7 | |
| 10. Terrace Area on North Side of Brewery lane | 5/7 | |
| 11. Christopher Meyer – Building | 5/10 | |
| 12. Municipal Parking Lot (& Other Lots Along Rivard Street) | 5/10 | |
| 13. Red's Lot & Mush's Lot – Coyne & Main Street | 5/13 | RL |
| 14. Bourbonnais Creek (Both Sides) | 5/10 | |
| 15. Top of Bisaillon @ Bourbonnais Creek | 5/13 | RL |
| 16. Lakeview Court (Top and Behind Evergreens) | 5/13 | RL |
| 17. Old EMC Building | 5/13 | RL |
| 18. Tomagene Lot | 5/13 | RL |
| 19. Bonaire Lot next to 112 Belleaire * | 5/13 | RL |
| 20. 13 Acres Around Trees | 5/6 | |
| 21. Terrace Court | 5/6 | |
| 22. Highpoint Court * | 5/13 | RL |
| 23. Kennedy Homes Lot (Between 1525 & 1549 Patriot) * | 5/13 | RL |
| | | |

# SWEEPER / MOWING

| Location | Date | By |
|---|---|---|
| 1. Plum Creek – Pond | 4/23 | |
| 2. Ditch Between Millpond & Plum Creek Drive | — | |
| 3. Lot Between 1347 & 1351 Millpond Road | 4/23 | |
| 4. Jeremy Drive Pond #1 | 4/23 | |
| 5. Barrington (Top of Pond & Around Stop Sign) | 4/23 | |
| 6. Barrington Lane @ Tennis Court (Between Curb & Sidewalk) | 4/23 | |
| 7. Virginia Grove Pond | 4/23 | |
| 8. Brown Blvd (Middle Islands) | 4/24 | |
| 9. Brown Blvd. (Terrace Area from Brewery Lane to Bank) | 4/24 | |
| 10. Terrace Area on North Side of Brewery lane | 4/24 | |
| 11. Christopher Meyer – Building | 4/24 | |
| 12. Municipal Parking Lot (& Other Lots Along Rivard Street) | 4/25 | |
| 13. Red's Lot & Mush's Lot – Coyne & Main Street | 4/24 | |
| 14. Bourbonnais Creek (Both Sides) | 4/25 | |
| 15. Top of Bisaillon @ Bourbonnais Creek | 4/25 | |
| 16. Lakeview Court (Top and Behind Evergreens) | 4/25 | |
| 17. Old EMC Building | 4/25 | |
| 18. Tomagene Lot | 4/25 | |
| 19. Bonaire Lot next to 112 Belleaire | — | |
| 20. 13 Acres Around Trees | 5/6 | |
| 21. Terrace Court | 5/6 | |
| 22. Highpoint Court | — | |
| 23. Kennedy Homes Lot (Between 1525 & 1549 Patriot) | — | |
| | | |

# DITCHES TO BE MOWED

| Location | Date | Done By | Comments |
|---|---|---|---|
| 1. Friendship Park | 7.30 | JOE | |
| 2. Hartley Pond Area | 7.24 | JOE | |
| 3. Mooney Drive | 7.29 | JOE | |
| 4. Tomagene Drive | 7.29 | JOE | |
| 5. Fire Station | 7.29 | JOE | |
| 6. In front of Nugent's at Bridge | | | |
| 7. Lakeview Court and Bisaillon | 7.30 | JOE | |
| 8. Behind AT&T and WW Henry | | | |
| 9. Mohawk Ditch | 7.29 | JOE | |
| 10. Shawnee Ditch | | | |
| 11. Yale Ditch | 7.29 | JOE | |
| 12. Ditch @ 317 John Casey | 7.29 | JOE | |
| 13. Armour Road Overpass | | | |
| 14. Larry Power Road Overpass | | | |
| 15. 7000 Road Overpass | | | |
| 16. ~~Nucor Road (East Side)~~ | | | |

# WET PONDS TO BE MOWED BY TIGER PAW

| Locations | Date | Done By | Comments |
|---|---|---|---|
| Prairie Chase (Also Bush Hog - East Side) | 9.1 | JOE | |
| Cobblestone | 9.1 | JOE | |
| Stonemill Farms | 9.1 | JOE | |
| Virginia Grove | 9.1 | JOE | |
| Jeremy Pond (Backside) | | | |
| End of Richmond | 7.30 | JOE | |
| End of Buckman | | | |
| End of Rock Ridge Way | | | |
| End of Prairie Drive | | | |

# DITCHES TO BE MOWED

| Location | Date | Done By | Comments |
|---|---|---|---|
| 1. Friendship Park | 6-3 | 806 | |
| 2. Hartley Pond Area | | | |
| 3. Mooney Drive | 6-7 | 806 | |
| 4. Tomagene Drive | 6-3 | 806 | |
| 5. Fire Station | 6-3 | 806 | |
| 6. In front of Nugent's at Bridge | | | Started |
| 7. Lakeview Court and Bisaillon | | 806 | |
| 8. Behind AT&T and WW Henry | | | |
| 9. Mohawk Ditch | 6-3 | 806 | |
| 10. Shawnee Ditch | — | — | |
| 11. Yale Ditch | — | — | |
| 12. Ditch @ 317 John Casey | 6-3 | 806 | |
| 13. Armour Road Overpass | 6-3 | 806 | Started |
| 14. Larry Power Road Overpass | | | |
| 15. 7000 Road Overpass | 6-4 | 806 | |
| 16. ~~Nucor Road (East Side)~~ | | | |

~~Township ditch~~

# WET PONDS & EASEMENTS

| Locations | Date | Done By | Comments |
|---|---|---|---|
| Prairie Chase (Also Bush Hog - East Side) | 6-21 | 806 | Not East Side |
| Cobblestone | 6-18 | KIDS | |
| Stonemill Farms | 6-21 | 806 | |
| Virginia Grove | — | — | Don't need it |
| Jeremy Pond (Backside) | 6-21 | 806 | |
| End of ~~Brandywine~~ Richmond | 6-7 | 806 | |
| End of Buckman | 6-7 | 806 | |
| End of Rock Ridge Way | — | — | |

# JOHN DEERE

| Location | Date | By |
|---|---|---|
| 1. Mooney Drive @ Curve | 10-14 | 804 |
| 2. Top of Ditch Side on Country Court | 10-14 | 804 |
| 3. Brookwood Pond (Off of John Casey) | 10-14 | 804 |
| 4. Heritage Meadows (3 Retention Ponds) | 10-14 | 804 |
| 5. Entrance to Mohawk Pond (Whack around the Pipeline Markers) | 10-14 | 804 |
| 6. Larry Power Rd (Around Randy's Pond on Larry Power Rd, @ Southside to Bridge | 10-15 | 804 |
| 7. Burns Road Pond (Mow Around Top) | 10-15 | 804 |
| 8. Burns Road East (Start @ AT&T Boxes & Go to the Farm) | 10-15 | 804 |
| 9. ~~Burns Road West Side - Plus 1 swipe @ [redacted]~~ | ~~10-15~~ | ~~804~~ |
| 10. Top of Halfway Rd Retention Pond & Ditch Across Street From Pond | 10-17 | 10-17 804 |
| 11. Bethel Dr (Northside to Levasseur/Both Sides From Levasseur to Career Center Road | 10-17 | 10-17 804 |
| 12. Bethel Drive from Independence Drive to Career Center Road [redacted] | | |
| 13. Career Center from Drive of Church to Ball Diamond | [redacted] | ~~10-17~~ |
| 14. Entrance to Meadowbrook. (Both sides & around lift station & lot behind Lift Station) | 10-17 | 804 |
| 15. Rd 5000 (Southside of road between Old Brick Rd & back of house @ 385 [redacted] | | |
| 16. Jeremy Ditch (Plum Creek Easement from Plum Creek to Jeremy Drive<br>Whack Around Bourbonnais Box & Weed Out Inside of Box (Jeremy Drive) | 10-15 | 804 |
| 17. Jeremy pond #2 | 10-15 | 804 |
| 18. Cavalier Park | 10-15 | 804 |
| 19. Hospice (Dry Pond) | | |
| 20. Backside of 13 Acres | 10-15 | 804 |
| 21. Water Street Lot 10-16 | [redacted] | 804 |
| 22. Whack Around Bourbonnais Box & Weed Out Inside of Box (Armour Road) | 10-17 | 804 |
| 23. ~~Cobblestone @ Pond (Just From Side & Whack Guard Rail)~~ | | |
| 24. ~~5000 Road @ Cobblestone (Both Sides of Road)~~ | | |

# JOHN DEERE

| Location | Date | By |
|---|---|---|
| 1. Mooney Drive @ Curve | 9-30 | BOF |
| 2. Top of Ditch Side on Country Court | 9-30 | BOF |
| 3. Brookwood Pond (Off of John Casey) WET | 9-30 | BOF |
| 4. Heritage Meadows (3 Retention Ponds) WET | 9-30 | BOF |
| 5. Entrance to Mohawk Pond (Whack around the Pipeline Markers) | 9-30 | BOF |
| 6. Larry Power Rd (Around Randy's Pond on Larry Power Rd, @ Southside to Bridge 10/1 | [illegible] | [illegible] BOF |
| 7. Burns Road Pond (Mow Around Top) PARTIALLY FLOODED | 10/1 | BOF |
| 8. Burns Road East (Start @ AT&T Boxes & Go to the Farm) | 10/1 | BOF |
| 9. ~~Burns Road West Side — Plus 1 swipe @ Each Side of Curb~~ | | |
| 10. Top of Halfway Rd Retention Pond & Ditch Across Street From Pond | 10/1 | BOF |
| 11. Bethel Dr (Northside to Levasseur/Both Sides From Levasseur to Career Center Road | 10/3 | BOF |
| 12. ~~Bethel Drive from Independence Drive to Career Center Road (Both Sides)~~ | | |
| 13. Career Center from Drive of Church to Ball Diamond | 9-30 | BOF |
| 14. Entrance to Meadowbrook. (Both sides & around lift station & lot behind Lift Station) | 10/1 | BOF |
| 15. ~~Rd 5000 (Southside of road between Old Brick Rd & back of house @ 385 Springpark Loop~~ | | |
| 16. Jeremy Ditch (Plum Creek Easement from Plum Creek to Jeremy Drive<br>Whack Around Bourbonnais Box & Weed Out Inside of Box (Jeremy Drive) | 10/1 | BOF |
| 17. Jeremy pond #2 | 10/1 | BOF |
| 18. Cavalier Park | 10/3 | BOF |
| 19. ~~Hospice (Dry Pond)~~ | | |
| 20. Backside of 13 Acres | 10/3 | BOF |
| 21. Water Street Lot | 10/3 | BOF |
| 22. Whack Around Bourbonnais Box & Weed Out Inside of Box (Armour Road) | 10/3 | BOF |
| 23. Cobblestone @ Pond (Just Front Side & Whack Guard Rail) | 10/3 | BOF |
| 24. ~~6000 Road @ Cobblestone (Both Sides of Road)~~ | | |

# JOHN DEERE

| Location | Date | By |
|---|---|---|
| 1. Mooney Drive @ Curve | 9/16 | BOF |
| 2. Top of Ditch Side on Country Court | 9/16 | BOF |
| 3. Brookwood Pond (Off of John Casey) | 9/16 | BOF |
| 4. Heritage Meadows (3 Retention Ponds) | 9/16 | BOF |
| 5. Entrance to Mohawk Pond (Whack around the Pipeline Markers) | 9/16 | BOF |
| 6. Larry Power Rd (Around Randy's Pond on Larry Power Rd, @ Southside to Bridge | 9/17 | BOF |
| 7. Burns Road Pond (Mow Around Top) | 9/17 | BOF |
| 8. Burns Road East (Start @ AT&T Boxes & Go to the Farm) | 9/17 | BOF |
| 9. ~~Burns Road West Side - Plus 1 swipe @ Each Side of Curb.~~ | | |
| 10. Top of Halfway Rd Retention Pond & Ditch Across Street From Pond | 9/17 | BOF |
| 11. Bethel Dr (Northside to Levasseur/Both Sides From Levasseur to Career Center Road | 9/17 | BOF |
| 12. Bethel Drive from Independence Drive to Career Center Road (Both Sides) | 9/17 | BOF |
| 13. Career Center from Drive of Church to Ball Diamond | 9/17 | BOF |
| 14. Entrance to Meadowbrook. (Both sides & around lift station & lot behind Lift Station) | 9/18 | JC |
| 15. ~~Rd 5000 (Southside of road between Old Brick Rd & back of house @ 385 Springpark Loop.~~ | | |
| 16. Jeremy Ditch (Plum Creek Easement from Plum Creek to Jeremy Drive<br>Whack Around Bourbonnais Box & Weed Out Inside of Box (Jeremy Drive) | 9/19 | JP |
| 17. Jeremy pond #2 | 9/19 | JC |
| 18. Cavalier Park | 9/19 | BOF |
| 19. ~~Hospice (Dry Pond)~~ | | |
| 20. Backside of 13 Acres | 9/19 | JP |
| 21. Water Street Lot | 9/19 | JB |
| 22. Whack Around Bourbonnais Box & Weed Out Inside of Box (Armour Road) | 9/19 | BOF |
| 23. ~~Cobblestone @ Pond (Just Front Side & Whack Guard Rail)~~ | | |
| 24. ~~6000 Road @ Cobblestone (Both Sides of Road)~~ | | |

# JOHN DEERE

| Location | Date | By |
|---|---|---|
| 1. Mooney Drive @ Curve | 9/3 | JA |
| 2. Top of Ditch Side on Country Court | 9/3 | JA |
| 3. Brookwood Pond (Off of John Casey) | 9/5 | JA |
| 4. Heritage Meadows (3 Retention Ponds) | 9/5 | JA |
| 5. Entrance to Mohawk Pond (Whack around the Pipeline Markers) | 9/3 | JA |
| 6. Larry Power Rd (Around Randy's Pond on Larry Power Rd, @ Southside to Bridge | 9/5 | JA |
| 7. Burns Road Pond (Mow Around Top) | 9/4 | JA |
| 8. Burns Road East (Start @ AT&T Boxes & Go to the Farm) | 9/4 | JA |
| 9. ~~Burns Road West Side - Plus 1 swipe @ Each Side of Curb.~~ | | |
| 10. Top of Halfway Rd Retention Pond & Ditch Across Street From Pond | 9/4 | JA |
| 11. Bethel Dr (Northside to Levasseur/Both Sides From Levasseur to Career Center Road | 9/4 | JA |
| 12. Bethel Drive from Independence Drive to Career Center Road (Both Sides) | 9/4 | JA |
| 13. Career Center from Drive of Church to Ball Diamond | 9/4 | JA |
| 14. ~~Entrance to Meadowbrook (Both sides & around lift station & lot behind Lift Station)~~ | 9/9 | JA |
| 15. ~~Rd 5000 (Southside of road between Old Brick Rd & back of house @ 385 Springpark Loop~~ | | |
| 16. Jeremy Ditch (Plum Creek Easement from Plum Creek to Jeremy Drive<br>Whack Around Bourbonnais Box & Weed Out Inside of Box (Jeremy Drive) | 9/9 | JA |
| 17. Jeremy pond #2 | 9/9 | JA |
| 18. Cavalier Park | 8/30 | JA |
| 19. ~~Hospice (Dry Pond)~~ | | |
| 20. Backside of 13 Acres | 8/30 | JA |
| 21. Water Street Lot | 9/4 | JA |
| 22. Whack Around Bourbonnais Box & Weed Out Inside of Box (Armour Road) | 9/3 | JA |
| 23. Cobblestone @ Pond (Just Front Side & Whack Guard Rail) | 9/9 | JA |
| 24. 6000 Road @ Cobblestone (Both Sides of Road) | 9/9 | JA |

# JOHN DEERE

| Location | Date | By |
|---|---|---|
| 1. ~~Mooney Drive @ Curve~~ | 8/13 | JD |
| 2. ~~Top of Ditch Side on Country Court~~ | 8/13 | JD |
| 3. ~~Brookwood Pond (Off of John Casey)~~ | 8/13 | JD |
| 4. ~~Heritage Meadows (3 Retention Ponds)~~ | 8/15 | 804 |
| 5. ~~Entrance to Mohawk Pond (Whack around the Pipeline Markers)~~ | 8/13 | JD |
| 6. ~~Larry Power Rd (Around Randy's Pond on Larry Power Rd, @ Southside to Bridge~~ | 8/15 | 804 |
| 7. Burns Road Pond (Mow Around Top) | 8/15 | 804 |
| 8. Burns Road East (Start @ AT&T Boxes & Go to the Farm) | 8/15 | 804 |
| ~~9. Burns Road West Side - Plus 1 swipe @ Each Side of Curb.~~ | | |
| 10. Top of Halfway Rd Retention Pond & Ditch Across Street From Pond | 8/19 | 804 |
| 11. Bethel Dr (Northside to Levasseur/Both Sides From Levasseur to Career Center Road | 8/19 | 804 |
| 12. Bethel Drive from Independence Drive to Career Center Road (Both Sides) | 8/19 | 804 |
| 13. Career Center from Drive of Church to Ball Diamond | 8/19 | 804 |
| 14. Entrance to Meadowbrook. (Both sides & around lift station & lot behind Lift Station) | 8/19 | 804 |
| ~~15. Rd 5000 (Southside of road between Old Brick Rd & back of house @ 383 Springpark Loop.~~ | | |
| 16. Jeremy Ditch (Plum Creek Easement from Plum Creek to Jeremy Drive Whack Around Bourbonnais Box & Weed Out Inside of Box (Jeremy Drive) | 8/21 | 804 |
| 17. Jeremy pond #2 | 8/21 | 804 |
| 18. Cavalier Park 8/21 | [illegible] | 804 |
| ~~19. Hospice (Dry Pond)~~ | | |
| 20. Backside of 13 Acres | | |
| 21. Water Street Lot | 8/21 | 804 |
| 22. Whack Around Bourbonnais Box & Weed Out Inside of Box (Armour Road) | 8/21 | 804 |
| 23. Cobblestone @ Pond (Just Front Side & Whack Guard Rail) | | |
| ~~24. 5000 Road @ Cobblestone (Both Sides of Road)~~ | | |

# JOHN DEERE

| Location | Date | By |
|---|---|---|
| 1. Mooney Drive @ Curve | 7/25 | JD |
| 2. Top of Ditch Side on Country Court | 7/25 | JD |
| 3. Brookwood Pond (Off of John Casey) | 7/26 | JD |
| 4. Heritage Meadows (3 Retention Ponds) | 7/26 | JD |
| 5. Entrance to Mohawk Pond (Whack around the Pipeline Markers) | 7/26 | JD |
| 6. Larry Power Rd (Around Randy's Pond on Larry Power Rd, @ Southside to Bridge | 7/29 | JD |
| 7. Burns Road Pond (Mow Around Top) | 7/29 | JD |
| 8. Burns Road East (Start @ AT&T Boxes & Go to the Farm) | 7/29 | JD |
| 9. Burns Road West Side - Plus 1 swipe @ Each Side of Curb. | 7-30 | ANDREA |
| 10. Top of Halfway Rd Retention Pond & Ditch Across Street From Pond | 7/30 | JD |
| 11. Bethel Dr (Northside to Levasseur/Both Sides From Levasseur to Career Center Road | 7/30 | JD |
| 12. Bethel Drive from Independence Drive to Career Center Road (Both Sides) | 7/30 | JD |
| 13. Career Center from Drive of Church to Ball Diamond | 8/1 | JD |
| 14. Entrance to Meadowbrook. (Both sides & around lift station & lot behind Lift Station) | 8/1 | JD |
| 15. Rd 5000 (Southside of road between Old Brick Rd & back of house @ 385 Springpark Loop. | DO NOT | DO |
| 16. Jeremy Ditch (Plum Creek Easement from Plum Creek to Jeremy Drive<br>Whack Around Bourbonnais Box & Weed Out Inside of Box (Jeremy Drive) | 8/1 | JD |
| 17. Jeremy pond #2 | 8/1 | JD |
| 18. Cavalier Park | | |
| 19. Hospice (Dry Pond) | DO NOT | DO |
| 20. Backside of 13 Acres | 8/1 | JD |
| 21. Water Street Lot | 8/1 | JD |
| 22. Whack Around Bourbonnais Box & Weed Out Inside of Box (Armour Road) | | |
| 23. Cobblestone @ Pond (Just Front Side & Whack Guard Rail) | DON | E — |
| 24. 6000 Road @ Cobblestone (Both Sides of Road) | DO NO | DO |

# JOHN DEERE

| Location | Date | By |
|---|---|---|
| 1. Mooney Drive @ Curve | 7/10 | JP |
| 2. Top of Ditch Side on Country Court | 7/10 | JP |
| 3. Brookwood Pond (Off of John Casey) | 7/10 | JP |
| 4. Heritage Meadows (3 Retention Ponds) | 7/10 | JJ |
| 5. Entrance to Mohawk Pond (Whack around the Pipeline Markers) | 7/10 | JP |
| 6. Larry Power Rd (Around Randy's Pond on Larry Power Rd, @ Southside to Bridge | 7/11 | JP |
| 7. Burns Road Pond (Mow Around Top) | 7/11 | JP |
| 8. Burns Road East (Start @ AT&T Boxes & Go to the Farm) | 7/11 | JP |
| 9. Burns Road West Side - Plus 1 swipe @ Each Side of Curb. | 7/12 | JP |
| 10. Top of Halfway Rd Retention Pond & Ditch Across Street From Pond | 7/11 | JP |
| 11. Bethel Dr (Northside to Levasseur/Both Sides From Levasseur to Career Center Road | 7/15 | JP |
| 12. Bethel Drive from Independence Drive to Career Center Road (Both Sides) | 7/11 | JP |
| 13. Career Center from Drive of Church to Ball Diamond | 7/12 | JP |
| 14. Entrance to Meadowbrook. (Both sides & around lift station & lot behind Lift Station) | 7/11 | JP |
| 15. Rd 5000 (Southside of road between Old Brick Rd & back of house @ 385 Springpark Loop. | 7/18 | JP |
| 16. Jeremy Ditch (Plum Creek Easement from Plum Creek to Jeremy Drive Whack Around Bourbonnais Box & Weed Out Inside of Box (Jeremy Drive) | 7/17 | JP |
| 17. Jeremy pond #2 | 7/17 | JP |
| 18. Cavalier Park | 7/12 | JP |
| 19. Hospice (Dry Pond) | 7/11 | JJ |
| 20. Backside of 13 Acres | 7/11 | JP |
| 21. Water Street Lot | 7/12 | JJ |
| 22. Whack Around Bourbonnais Box & Weed Out Inside of Box (Armour Road) | 7/17 | JP |
| 23. Cobblestone @ Pond (Just Front Side & Whack Guard Rail) | 7/17 | JP |
| 24. 6000 Road @ Cobblestone (Both Sides of Road) | | |

7-18-19

# JOHN DEERE

| Location | Date | By |
|---|---|---|
| 1. Mooney Drive @ Curve | 6-17 | JP |
| 2. Top of Ditch Side on Country Court | 6-17 | JP |
| 3. Brookwood Pond (Off of John Casey) | 6-17 | JP |
| 4. Heritage Meadows (3 Retention Ponds) | 6-17 | J[redacted] |
| 5. Entrance to Mohawk Pond (Whack around the Pipeline Markers) | 6-17 | JP |
| 6. Larry Power Rd (Around Randy's Pond on Larry Power Rd, @ Southside to Bridge | 6-17 | JP |
| 7. Burns Road Pond (Mow Around Top) | 6/21 | JP |
| 8. Burns Road East (Start @ AT&T Boxes & Go to the Farm) | 6/21 | JP |
| 9. Burns Road West Side - Plus 1 swipe @ Each Side of Curb. Started | 6/24 | |
| 10. Top of Halfway Rd Retention Pond & Ditch Across Street From Pond | 6/21 | JP |
| 11. Bethel Dr (Northside to Levasseur/Both Sides From Levasseur to Career Center Road | 6/21 | JP |
| 12. Bethel Drive from Independence Drive to Career Center Road (Both Sides) | 6/21 | JP |
| 13. Career Center from Drive of Church to Ball Diamond | 6/25 | JP |
| 14. Entrance to Meadowbrook. (Both sides & around lift station & lot behind Lift Station) | 6/24 | JP |
| 15. Rd 5000 (Southside of road between Old Brick Rd & back of house @ 385 Springpark Loop. | 6/24 | JP |
| 16. Jeremy Ditch (Plum Creek Easement from Plum Creek to Jeremy Drive<br>Whack Around Bourbonnais Box & Weed Out Inside of Box (Jeremy Drive) | 6-28 | JP |
| 17. Jeremy pond #2 | 6/25 | JP |
| 18. Cavalier Park | 7/1 | JP |
| 19. Hospice (Dry Pond) | 6-28 | JP |
| 20. Backside of 13 Acres | 6-28 | JP |
| 21. Water Street Lot | 6/28 | JP |
| 22. Whack Around Bourbonnais Box & Weed Out Inside of Box (Armour Road) | 7/1 | JP |
| 23. Cobblestone @ Pond (Just Front Side & Whack Guard Rail) | 7/1 | JP |
| 24. 6000 Road @ Cobblestone (Both Sides of Road) Started | 7/1 | |

# JOHN DEERE

| Location | Date | By |
|---|---|---|
| 1. Mooney Drive @ Curve | 5/24 | JD |
| 2. Top of Ditch Side on Country Court | 5/24 | JD |
| 3. Brookwood Pond (Off of John Casey) | 5/24 | JD |
| 4. Heritage Meadows (3 Retention Ponds) | 5/24 | JD |
| 5. Entrance to Mohawk Pond (Whack around the Pipeline Markers) | 5/24 | JD |
| 6. Larry Power Rd (Around Randy's Pond on Larry Power Rd, @ Southside to Bridge | 5/27 | JD |
| 7. Burns Road Pond (Mow Around Top) | 5/27 | JD |
| 8. Burns Road East (Start @ AT&T Boxes & Go to the Farm) | 5/27 | JD |
| 9. Burns Road West Side - Plus 1 swipe @ Each Side of Curb. | 5/29 | JD |
| 10. Top of Halfway Rd Retention Pond & Ditch Across Street From Pond | 5/27 | JD |
| 11. Bethel Dr (Northside to Levasseur/Both Sides From Levasseur to Career Center Road | — | — |
| 12. Bethel Drive from Independence Drive to Career Center Road (Both Sides) | 6/3 | AH |
| 13. Career Center from Drive of Church to Ball Diamond | 6/3 | AH |
| 14. Entrance to Meadowbrook. (Both sides & around lift station & lot behind Lift Station) | 5/31 | JD |
| 15. Rd 5000 (Southside of road between Old Brick Rd & back of house @ 385 Springpark Loop. | 5/31 | JD |
| 16. Jeremy Ditch (Plum Creek Easement from Plum Creek to Jeremy Drive Whack Around Bourbonnais Box & Weed Out Inside of Box (Jeremy Drive) | | |
| 17. Jeremy pond #2 | 6/3 | AH |
| 18. Cavalier Park | 6/3 | AH |
| 19. Hospice (Dry Pond) | 5/31 | JD |
| 20. Backside of 13 Acres | 6/3 | AH |
| 21. Water Street Lot | 5/31 | JD |
| 22. Whack Around Bourbonnais Box & Weed Out Inside of Box (Armour Road) | | |
| 23. Cobblestone @ Pond (Just Front Side & Whack Guard Rail) | | |
| 24. 6000 Road @ Cobblestone (Both Sides of Road) | | |

6-5-19

# JOHN DEERE

| Location | Date | By |
|---|---|---|
| 1. Mooney Drive @ Curve | 5.13 | FT |
| 2. Top of Ditch Side on Country Court | 5.13 | FT |
| 3. Brookwood Pond (Off of John Casey) | 5.13 | FT |
| 4. Heritage Meadows (3 Retention Ponds) | 5.13 | FT |
| 5. Entrance to Mohawk Pond (Whack around the Pipeline Markers) | 5.13 | FT |
| 6. Larry Power Rd (Around Randy's Pond on Larry Power Rd, @ Southside to Bridge | 5.14 | FT |
| 7. Burns Road Pond (Mow Around Top) | 5.15 | FT |
| 8. Burns Road East (Start @ AT&T Boxes & Go to the Farm) | 5.15 | FT |
| 9. Burns Road West Side - Plus 1 swipe @ Each Side of Curb. | 5.15 | FT |
| 10. Top of Halfway Rd Retention Pond & Ditch Across Street From Pond | 5.15 | FT |
| 11. Bethel Dr (Northside to Levasseur/Both Sides From Levasseur to Career Center Road | 5-17 | JRJ |
| [redacted] | | |
| 13. Career Center from Drive of Church to Ball Diamond | 5-17 | JRJ |
| 14. Entrance to Meadowbrook. (Both sides & around lift station & lot behind Lift Station) | 5-16 | JRJ |
| 15. Rd 5000 (Southside of road between Old Brick Rd & back of house @ 385 Springpark Loop. | 5-16 | JRJ |
| 16. Jeremy Ditch (Plum Creek Easement from Plum Creek to Jeremy Drive Whack Around Bourbonnais Box & Weed Out Inside of Box (Jeremy Drive) | 5/20 | JR |
| 17. Jeremy pond #2 | 5/20 | JR |
| 18. Cavalier Park | 5.14 | FT |
| 19. Hospice (Dry Pond) | | |
| 20. Backside of 13 Acres | 5/20 | JR |
| 21. Water Street Lot | 5-16 | JRJ |
| 22. Whack Around Bourbonnais Box & Weed Out Inside of Box (Armour Road) | 5/20 | JR |
| 23. Cobblestone @ Pond (Just Front Side & Whack Guard Rail) | | |
| 24. 6000 Road @ Cobblestone (Both Sides of Road) | | |

# JOHN DEERE

| Location | Date | By |
|---|---|---|
| 1. Mooney Drive @ Curve | 4/22 | PR |
| 2. Top of Ditch Side on Country Court | 4/22 | PR |
| 3. Brookwood Pond (Off of John Casey) | 4/22 | PR |
| 4. Heritage Meadows (3 Retention Ponds) One more to do | 4/24 | PR |
| 5. Entrance to Mohawk Pond (Whack around the Pipeline Markers) | 4/22 | PR |
| 6. Larry Power Rd (Around Randy's Pond on Larry Power Rd, @ Southside to Bridge | 4/24 | PR |
| 7. Burns Road Pond (Mow Around Top) | 4/24 | PR |
| 8. Burns Road East (Start @ AT&T Boxes & Go to the Farm) | 4/24 | PR |
| 9. Burns Road West Side - Plus 1 swipe @ Each Side of Curb. | | |
| 10. Top of Halfway Rd Retention Pond & Ditch Across Street From Pond | 4/25 | PR |
| 11. Bethel Dr (Northside to Levasseur/Both Sides From Levasseur to Career Center Road | 4/25 | MC |
| 12. Bethel Drive from Independence Drive to Career Center Road (Both Sides) | 4/24 | PR |
| 13. Career Center from Drive of Church to Ball Diamond | 5/3 | JM |
| 14. Entrance to Meadowbrook. (Both sides & around lift station & lot behind Lift Station) | 5/3 | JM |
| 15. Rd 5000 (Southside of road between Old Brick Rd & back of house @ 385 Springpark Loop. | 5/3 | JM |
| 16. Jeremy Ditch (Plum Creek Easement from Plum Creek to Jeremy Drive<br>Whack Around Bourbonnais Box & Weed Out Inside of Box (Jeremy Drive) 2 of us | 5/3 | PR |
| 17. Jeremy pond #2 Vic? | | |
| 18. Cavalier Park TOP ONLY Vic? TOP ONLY | | |
| 19. Hospice (Dry Pond) Vic? | | |
| 20. Backside of 13 Acres Vic | | |
| 21. Water Street Lot | 5/3 | PR |
| 22 Whack Around Bourbonnais Box & Weed Out Inside of Box (Armour Road) | | |
| 23. Cobblestone @ Pond (Just Front Side & Whack Guard Rail) | | |
| 24. 6000 Road @ Cobblestone (Both Sides of Road) | | |

5-10-19

# PARKS - MOWING

**NORTHFIELD PARK** Date/Completed by: 10/15 D.T./A.H.
☑ Inspect Equipment ☑ Pickup Garbage (before mowing) ☑ Trim ☑ Mow Grass

**GRANGER** Date/Completed by: _____
☐ Inspect Equipment ☐ Pickup Garbage (before mowing) ☐ Trim ☐ Mow Grass

**BELLEAIRE** Date/Completed by: _____
☐ Inspect Equipment ☐ Pickup Garbage (before mowing) ☐ Trim ☐ Mow Grass

**STONEWALL** Date/Completed by: _____
☐ Inspect Equipment ☐ Pickup Garbage (before mowing) ☐ Trim ☐ Mow Grass

**GETTYSBURG** Date/Completed by: _____
☐ Inspect Equipment ☐ Pickup Garbage (before mowing) ☐ Trim ☐ Mow Grass

**SLATER** Date/Completed by: _____
☐ Inspect Equipment ☐ Pickup Garbage (before mowing) ☐ Trim ☐ Mow Grass

**JORDAN** Date/Completed by: _____
☐ Inspect Equipment ☐ Pickup Garbage (before mowing) ☐ Trim ☐ Mow Grass

**NORTHWEST** Date/Completed by: _____
☐ Inspect Equipment ☐ Pickup Garbage (before mowing) ☐ Trim ☐ Mow Grass

**PATRIOT** Date/Completed by: _____
☐ Inspect Equipment ☐ Pickup Garbage (before mowing) ☐ Trim ☐ Mow Grass

**LATHAM** Date/Completed by: _____
☐ Inspect Equipment ☐ Pickup Garbage (before mowing) ☐ Trim ☐ Mow Grass

**HIGHPOINT** Date/Completed by: 10/15 D.T. A.H.
☐ Inspect Equipment ☐ Pickup Garbage (before mowing) ☐ Trim ☐ Mow Grass

**SUNRIDGE PARK** Date/Completed by: 10/16 Dan/Tom
☐ Inspect Equipment ☐ Pickup Garbage (before mowing) ☐ Trim ☐ Mow Grass

**VILLAGE MEADOWS** Date/Completed by: 10/16 Dan/Tom
☐ Inspect Equipment ☐ Pickup Garbage (before mowing) ☐ Trim ☐ Mow Grass

**HARTLEY RETENTION** Date/Completed by: 10/16 Dan/Tom
☐ Inspect ☐ Trim ☐ Mow Grass

**RIVERFRONT** Date/Completed by: 10/17 Tom/Dan
☐ Inspect Equipment ☐ Pickup Garbage (before mowing) ☐ Trim ☐ Mow Grass

**KENO** Date/Completed by: 10/16 Dan/Tom
☐ Inspect Equipment ☐ Pickup Garbage (before mowing) ☐ Trim ☐ Mow Grass

**MARCOTTE** Date/Completed by: 10/16 Dan/Tom
☐ Inspect Equipment ☐ Pickup Garbage (before mowing) ☐ Trim ☐ Mow Grass

**MUNICIPAL/GOSELIN** Date/Completed by: 10/17 Tom/Dan
☐ Inspect Equipment ☐ Pickup Garbage (before mowing) ☐ Trim ☐ Mow Grass

**MEADOWBROOK PARK** Date/Completed by: 10/16 Dan/Tom
☐ Inspect Equipment ☐ Pickup Garbage (before mowing) ☐ Trim ☐ Mow Grass

**PARK VIEW PARK** Date/Completed by: _____
☐ Inspect Equipment ☐ Pickup Garbage (before mowing) ☐ Trim ☐ Mow Grass

**BURNS RD WEST SIDE (Mow Islands & Whack)** Date/Completed by: 10/17 Dan/Tom
☐ **Inspect Equipment** ☐ **Pickup Garbage (before mowing)** ☐ **Trim** ☐ **Mow Grass**

# PARKS - MOWING

**NORTHFIELD PARK** Date/Completed by: Tom / JEFF
☑ Inspect Equipment ☑ Pickup Garbage (before mowing) ☑ Trim ☑ Mow Grass

**GRANGER** Date/Completed by: Tom / JEFF
☑ Inspect Equipment ☑ Pickup Garbage (before mowing) ☑ Trim ☑ Mow Grass

**BELLEAIRE** Date/Completed by: Tom / JEFF
☑ Inspect Equipment ☑ Pickup Garbage (before mowing) ☑ Trim ☑ Mow Grass

**STONEWALL** Date/Completed by: Tom / JEFF
☑ Inspect Equipment ☑ Pickup Garbage (before mowing) ☑ Trim ☑ Mow Grass

**GETTYSBURG** Date/Completed by: Tom / JEFF
☑ Inspect Equipment ☑ Pickup Garbage (before mowing) ☑ Trim ☑ Mow Grass

**SLATER** Date/Completed by: Tom / JEFF
☑ Inspect Equipment ☑ Pickup Garbage (before mowing) ☑ Trim ☑ Mow Grass

**JORDAN** Date/Completed by: Tom / JEFF
☑ Inspect Equipment ☑ Pickup Garbage (before mowing) ☑ Trim ☑ Mow Grass

**NORTHWEST** Date/Completed by: Tom / JEFF
☑ Inspect Equipment ☑ Pickup Garbage (before mowing) ☑ Trim ☑ Mow Grass

**PATRIOT** Date/Completed by: Tom / DAN
☑ Inspect Equipment ☑ Pickup Garbage (before mowing) ☑ Trim ☑ Mow Grass

**LATHAM** Date/Completed by: Tom / DAN
☑ Inspect Equipment ☑ Pickup Garbage (before mowing) ☑ Trim ☑ Mow Grass

**HIGHPOINT** Date/Completed by: Tom / DAN
☑ Inspect Equipment ☑ Pickup Garbage (before mowing) ☑ Trim ☑ Mow Grass

**SUNRIDGE PARK** Date/Completed by: Tom / DAN
☑ Inspect Equipment ☑ Pickup Garbage (before mowing) ☑ Trim ☑ Mow Grass

**VILLAGE MEADOWS** Date/Completed by: Tom / DAN
☑ Inspect Equipment ☑ Pickup Garbage (before mowing) ☑ Trim ☑ Mow Grass

**HARTLEY RETENTION** Date/Completed by: Tom / DAN
☐ Inspect ☑ Trim ☑ Mow Grass

**RIVERFRONT** Date/Completed by: Tom / DAN
☐ Inspect Equipment ☐ Pickup Garbage (before mowing) ☐ Trim ☑ Mow Grass

**KENO** Date/Completed by: Tom / DAN
☑ Inspect Equipment ☑ Pickup Garbage (before mowing) ☑ Trim ☐ Mow Grass

**MARCOTTE** Date/Completed by: Tom / DAN
☑ Inspect Equipment ☑ Pickup Garbage (before mowing) ☑ Trim ☑ Mow Grass

**MUNICIPAL/GOSELIN** Date/Completed by: Tom / DAN
☑ Inspect Equipment ☑ Pickup Garbage (before mowing) ☑ Trim ☑ Mow Grass

**MEADOWBROOK PARK** Date/Completed by: Tom
☑ Inspect Equipment ☐ Pickup Garbage (before mowing) ☑ Trim ☑ Mow Grass

**BURNS RD WEST SIDE (Mow Islands & Whack)** Date/Completed by: Tom / DAN
☐ **Inspect Equipment** ☑ **Pickup Garbage (before mowing)** ☐ **Trim** ☑ **Mow Grass**

# PARKS - MOWING

**NORTHFIELD PARK** Date/Completed by: Tom / DAN
☐ Inspect Equipment ☑ Pickup Garbage (before mowing) ☑ Trim ☑ Mow Grass

**GRANGER** Date/Completed by: Tom / DAN
☐ Inspect Equipment ☑ Pickup Garbage (before mowing) ☑ Trim ☑ Mow Grass

**BELLEAIRE** Date/Completed by: Tom / DAN
☐ Inspect Equipment ☑ Pickup Garbage (before mowing) ☑ Trim ☑ Mow Grass

**STONEWALL** Date/Completed by: Tom / DAN
☐ Inspect Equipment ☑ Pickup Garbage (before mowing) ☑ Trim ☑ Mow Grass

**GETTYSBURG** Date/Completed by: Tom / DAN
☐ Inspect Equipment ☑ Pickup Garbage (before mowing) ☑ Trim ☑ Mow Grass

**SLATER** Date/Completed by: Tom / DAN
☐ Inspect Equipment ☑ Pickup Garbage (before mowing) ☑ Trim ☑ Mow Grass

**JORDAN** Date/Completed by: Tom / DAN
☐ Inspect Equipment ☑ Pickup Garbage (before mowing) ☑ Trim ☑ Mow Grass

**NORTHWEST** Date/Completed by: Tom / DAN
☐ Inspect Equipment ☑ Pickup Garbage (before mowing) ☑ Trim ☑ Mow Grass

**PATRIOT** Date/Completed by: Tom / DAN
☐ Inspect Equipment ☑ Pickup Garbage (before mowing) ☑ Trim ☑ Mow Grass

**LATHAM** Date/Completed by: Tom / DAN
☐ Inspect Equipment ☑ Pickup Garbage (before mowing) ☑ Trim ☑ Mow Grass

**HIGHPOINT** Date/Completed by: Tom / DAN
☐ Inspect Equipment ☑ Pickup Garbage (before mowing) ☑ Trim ☑ Mow Grass

**SUNRIDGE PARK** Date/Completed by: Tom / DAN
☐ Inspect Equipment ☑ Pickup Garbage (before mowing) ☑ Trim ☑ Mow Grass

**VILLAGE MEADOWS** Date/Completed by: Tom DAN
☐ Inspect Equipment ☑ Pickup Garbage (before mowing) ☑ Trim ☑ Mow Grass

**HARTLEY RETENTION** Date/Completed by: Tom / DAN
☐ Inspect ☑ Trim ☑ Mow Grass

**RIVERFRONT** Date/Completed by: Tom / DAN Remove Dead Tree (Pipe Line)
☐ Inspect Equipment ☐ Pickup Garbage (before mowing) ☐ Trim ☐ Mow Grass

**KENO** Date/Completed by: Tom / DAN
☐ Inspect Equipment ☑ Pickup Garbage (before mowing) ☑ Trim ☑ Mow Grass

**MARCOTTE** Date/Completed by: Tom / DAN Broken Picnic Table
☐ Inspect Equipment ☑ Pickup Garbage (before mowing) ☑ Trim ☑ Mow Grass

**MUNICIPAL/GOSELIN** Date/Completed by: Tom / DAN
☐ Inspect Equipment ☑ Pickup Garbage (before mowing) ☑ Trim ☑ Mow Grass

**MEADOWBROOK PARK** Date/Completed by: Tom / Dan
☐ Inspect Equipment ☐ Pickup Garbage (before mowing) ☐ Trim ☐ Mow Grass

**BURNS RD WEST SIDE (Mow Islands & Whack)** Date/Completed by: Tom / DAN
☐ **Inspect Equipment** ☐ **Pickup Garbage (before mowing)** ☐ **Trim** ☐ **Mow Grass**

# PARKS - MOWING

**NORTHFIELD PARK** Date/Completed by: 09-05-19 RYAN/ANDREA
☐ Inspect Equipment ☒ Pickup Garbage (before mowing) ☒ Trim ☒ Mow Grass

**GRANGER** Date/Completed by: 09-05-19 RYAN/ANDREA JASON
☐ Inspect Equipment ☒ Pickup Garbage (before mowing) ☒ Trim ☒ Mow Grass

**BELLEAIRE** Date/Completed by: 09-05-19 RYAN/ANDREA
☐ Inspect Equipment ☒ Pickup Garbage (before mowing) ☒ Trim ☒ Mow Grass

**STONEWALL** Date/Completed by: 09-05-19 RYAN/ANDREA
☐ Inspect Equipment ☒ Pickup Garbage (before mowing) ☐ Trim ☐ Mow Grass

**GETTYSBURG** Date/Completed by: 09-05-19 JASON
☐ Inspect Equipment ☒ Pickup Garbage (before mowing) ☒ Trim ☒ Mow Grass

**SLATER** Date/Completed by: 09-05-19 ANDREA/JASON
☐ Inspect Equipment ☒ Pickup Garbage (before mowing) ☒ Trim ☒ Mow Grass

**JORDAN** Date/Completed by: 09-05-19 RYAN
☐ Inspect Equipment ☒ Pickup Garbage (before mowing) ☒ Trim ☒ Mow Grass

**NORTHWEST** Date/Completed by: 09-05-19 JASON
☐ Inspect Equipment ☒ Pickup Garbage (before mowing) ☒ Trim ☒ Mow Grass

**PATRIOT** Date/Completed by: 09-05-19 ANDREA/RYAN
☐ Inspect Equipment ☐ Pickup Garbage (before mowing) ☒ Trim ☒ Mow Grass

**LATHAM** Date/Completed by: 09-05-19 RYAN/ANDREA JASON
☐ Inspect Equipment ☐ Pickup Garbage (before mowing) ☒ Trim ☒ Mow Grass

**HIGHPOINT** Date/Completed by: 09-05-19 JASON
☐ Inspect Equipment ☐ Pickup Garbage (before mowing) ☒ Trim ☒ Mow Grass

**SUNRIDGE PARK** Date/Completed by: 09-05-19 RYAN/JASON
☐ Inspect Equipment ☐ Pickup Garbage (before mowing) ☐ Trim ☐ Mow Grass

**VILLAGE MEADOWS** Date/Completed by: 09-06-19 JASON
☐ Inspect Equipment ☐ Pickup Garbage (before mowing) ☒ Trim ☒ Mow Grass

**HARTLEY RETENTION** Date/Completed by: 09-06-19 JASON
☐ Inspect ☒ Trim ☒ Mow Grass

**RIVERFRONT** Date/Completed by: 09-06-19 ANDREA/RYAN
☐ Inspect Equipment ☐ Pickup Garbage (before mowing) ☒ Trim ☒ Mow Grass

**KENO** Date/Completed by: 09-06-19 ANDREA/RYAN/DAVE
☐ Inspect Equipment ☐ Pickup Garbage (before mowing) ☒ Trim ☒ Mow Grass

**MARCOTTE** Date/Completed by: 09-06-19 ANDREA/RYAN/DAVE
☐ Inspect Equipment ☐ Pickup Garbage (before mowing) ☐ Trim ☒ Mow Grass

**MUNICIPAL/GOSELIN** Date/Completed by: 09-06-19 GIFFORD/DAVE
☐ Inspect Equipment ☐ Pickup Garbage (before mowing) ☒ Trim ☒ Mow Grass

**MEADOWBROOK PARK** Date/Completed by: 09-06-19 JASON
☐ Inspect Equipment ☐ Pickup Garbage (before mowing) ☒ Trim ☒ Mow Grass

**PARK VIEW PARK** Date/Completed by: _____
☐ Inspect Equipment ☐ Pickup Garbage (before mowing) ☐ Trim ☐ Mow Grass

**BURNS RD WEST SIDE (Mow Islands & Whack)** Date/Completed by: 09-06-19 DAVE
☐ Inspect Equipment ☐ Pickup Garbage (before mowing) ☐ Trim ☒ Mow Grass

# PARKS - MOWING

**NORTHFIELD PARK** Date/Completed by: ANDREA
☐ Inspect Equipment ☐ Pickup Garbage (before mowing) ☒ Trim ☒ Mow Grass

**GRANGER** Date/Completed by: ANDREA / JEFF
☐ Inspect Equipment ☐ Pickup Garbage (before mowing) ☒ Trim ☒ Mow Grass

**BELLEAIRE** Date/Completed by: ANDREA / JEFF
☐ Inspect Equipment ☐ Pickup Garbage (before mowing) ☒ Trim ☒ Mow Grass

**STONEWALL** Date/Completed by: ANDREA / JEFF
☐ Inspect Equipment ☐ Pickup Garbage (before mowing) ☒ Trim ☒ Mow Grass

**GETTYSBURG** Date/Completed by: ANDREA / JEFF
☐ Inspect Equipment ☐ Pickup Garbage (before mowing) ☒ Trim ☒ Mow Grass

**SLATER** Date/Completed by: ANDREA / JEFF
☐ Inspect Equipment ☐ Pickup Garbage (before mowing) ☒ Trim ☒ Mow Grass

**JORDAN** Date/Completed by: ANDREA / JEFF
☐ Inspect Equipment ☐ Pickup Garbage (before mowing) ☒ Trim ☒ Mow Grass

**NORTHWEST** Date/Completed by: DAVE / RYAN
☒ Inspect Equipment ☒ Pickup Garbage (before mowing) ☒ Trim ☒ Mow Grass

**PATRIOT** Date/Completed by: DAVE / RYAN
☒ Inspect Equipment ☒ Pickup Garbage (before mowing) ☒ Trim ☒ Mow Grass

**LATHAM** Date/Completed by: DAVE / RYAN
☒ Inspect Equipment ☒ Pickup Garbage (before mowing) ☒ Trim ☒ Mow Grass

**HIGHPOINT** Date/Completed by: DAVE / RYAN
☒ Inspect Equipment ☒ Pickup Garbage (before mowing) ☒ Trim ☒ Mow Grass

**SUNRIDGE PARK** Date/Completed by: DAVE / RYAN
☐ Inspect Equipment ☐ Pickup Garbage (before mowing) ☐ Trim ☐ Mow Grass

**VILLAGE MEADOWS** Date/Completed by: DAVE / RYAN
☒ Inspect Equipment ☒ Pickup Garbage (before mowing) ☒ ~~Trim~~ ☐ Mow Grass TRIM TREES

**HARTLEY RETENTION** Date/Completed by: DAVE / RYAN
☐ Inspect ☒ Trim ☒ Mow Grass

**RIVERFRONT** Date/Completed by: RYAN / BOB
☐ Inspect Equipment ☐ Pickup Garbage (before mowing) ☐ Trim ☐ Mow Grass HALFWAY

**KENO** Date/Completed by: RYAN / DAVE
☒ Inspect Equipment ☒ Pickup Garbage (before mowing) ☒ Trim ☒ Mow Grass TRIM TREES!

**MARCOTTE** Date/Completed by: RYAN / BOB
☒ Inspect Equipment ☒ Pickup Garbage (before mowing) ☒ Trim ☒ Mow Grass PICNIC TABLE BAD

**MUNICIPAL/GOSELIN** Date/Completed by: DAVE / RYAN
☒ Inspect Equipment ☒ Pickup Garbage (before mowing) ☒ Trim ☒ Mow Grass

**MEADOWBROOK PARK** Date/Completed by: RYAN / BOB
☒ Inspect Equipment ☒ Pickup Garbage (before mowing) ☒ Trim ☒ Mow Grass

**PARK VIEW PARK** Date/Completed by: ____
☐ Inspect Equipment ☐ Pickup Garbage (before mowing) ☐ Trim ☐ Mow Grass

**BURNS RD WEST SIDE (Mow Islands & Whack)** Date/Completed by: ____
☐ Inspect Equipment ☐ Pickup Garbage (before mowing) ☐ Trim ☐ Mow Grass

ALL CURB & SIDEWALKS NEED EDGE!!! D.T.

# PARKS - MOWING

**NORTHFIELD PARK** Date/Completed by: 08-06-19 Andrea/Colten
☐ Inspect Equipment ☐ Pickup Garbage (before mowing) ☒ Trim ☒ Mow Grass

**GRANGER** Date/Completed by: 08-06-19 Andrea/Colten
☐ Inspect Equipment ☐ Pickup Garbage (before mowing) ☒ Trim ☒ Mow Grass

**BELLEAIRE** Date/Completed by: 08-06-19 Andrea/Colten
☐ Inspect Equipment ☐ Pickup Garbage (before mowing) ☒ Trim ☒ Mow Grass

**STONEWALL** Date/Completed by: 08-06-19 Andrea/Colten
☐ Inspect Equipment ☐ Pickup Garbage (before mowing) ☒ Trim ☒ Mow Grass

**GETTYSBURG** Date/Completed by: 08-06-19 Andrea/Colten
☐ Inspect Equipment ☐ Pickup Garbage (before mowing) ☒ Trim ☒ Mow Grass

**SLATER** Date/Completed by: 08-06-19 Andrea/Colten
☐ Inspect Equipment ☐ Pickup Garbage (before mowing) ☒ Trim ☒ Mow Grass

**JORDAN** Date/Completed by: 08-06-19 Andrea/Colten
☐ Inspect Equipment ☐ Pickup Garbage (before mowing) ☒ Trim ☒ Mow Grass

**NORTHWEST** Date/Completed by: 08-06-19 Andrea/Colten
☐ Inspect Equipment ☐ Pickup Garbage (before mowing) ☒ Trim ☒ Mow Grass 08-07-19 Andrea

**PATRIOT** Date/Completed by: 08-07-19 Andrea
☐ Inspect Equipment ☐ Pickup Garbage (before mowing) ☐ Trim ☐ Mow Grass

**LATHAM** Date/Completed by: 08-06-19 Andrea/Colten
☐ Inspect Equipment ☐ Pickup Garbage (before mowing) ☒ Trim ☒ Mow Grass

**HIGHPOINT** Date/Completed by: 08-07-19 Andrea
☐ Inspect Equipment ☐ Pickup Garbage (before mowing) ☒ Trim ☒ Mow Grass

**SUNRIDGE PARK** Date/Completed by: 08-07-19 Andrea
☐ Inspect Equipment ☐ Pickup Garbage (before mowing) ☒ Trim ☒ Mow Grass

**VILLAGE MEADOWS** Date/Completed by: 08-07/08-08-19 Andrea/Colten
☐ Inspect Equipment ☐ Pickup Garbage (before mowing) ☐ Trim ☒ Mow Grass

**HARTLEY RETENTION** Date/Completed by: 08-08-19 Andrea/Colten
☐ Inspect ☒ Trim ☒ Mow Grass

**RIVERFRONT** Date/Completed by: 08-08-19 Andrea/Colten
☐ Inspect Equipment ☐ Pickup Garbage (before mowing) ☒ Trim ☒ Mow Grass

**KENO** Date/Completed by: 08-08-19 Andrea/Colten
☐ Inspect Equipment ☐ Pickup Garbage (before mowing) ☒ Trim ☒ Mow Grass

**MARCOTTE** Date/Completed by: 08-12-19 Andrea
☐ Inspect Equipment ☐ Pickup Garbage (before mowing) ☒ Trim ☒ Mow Grass

**MUNICIPAL/GOSELIN** Date/Completed by: 08-12-19 Andrea/Bob
☐ Inspect Equipment ☐ Pickup Garbage (before mowing) ☒ Trim ☒ Mow Grass

**MEADOWBROOK PARK** Date/Completed by: 08-13-19 Andrea
☐ Inspect Equipment ☐ Pickup Garbage (before mowing) ☒ Trim ☒ Mow Grass

**PARK VIEW PARK** Date/Completed by: ———
☐ Inspect Equipment ☐ Pickup Garbage (before mowing) ☐ Trim ☐ Mow Grass

**BURNS RD WEST SIDE (Mow Islands & Whack)** Date/Completed by: ———
☐ Inspect Equipment ☐ Pickup Garbage (before mowing) ☒ Trim ☒ Mow Grass 08-13-19 Andrea

CAVALIER PARK ☒ Trim ☒ mow Grass 08-13-19 Andrea

# PARKS - MOWING

**NORTHFIELD PARK** Date/Completed by: Pat / Caleb 07/22
☒ Inspect Equipment ☒ Pickup Garbage (before mowing) ☒ Trim ☒ Mow Grass

**GRANGER** Date/Completed by: Pat / Caleb 07/22
☒ Inspect Equipment ☒ Pickup Garbage (before mowing) ☒ Trim ☒ Mow Grass

**BELLEAIRE** Date/Completed by: Pat / Caleb 07/22
☒ Inspect Equipment ☒ Pickup Garbage (before mowing) ☒ Trim ☒ Mow Grass

**STONEWALL** Date/Completed by: Pat / Caleb 07/22
☒ Inspect Equipment ☒ Pickup Garbage (before mowing) ☒ Trim ☒ Mow Grass

**GETTYSBURG** Date/Completed by: Pat / Caleb 07/22
☒ Inspect Equipment ☒ Pickup Garbage (before mowing) ☒ Trim ☒ Mow Grass

**SLATER** Date/Completed by: Pat / Caleb 07/22
☒ Inspect Equipment ☒ Pickup Garbage (before mowing) ☒ Trim ☒ Mow Grass

**JORDAN** Date/Completed by: Pat / Caleb 07/22
☒ Inspect Equipment ☒ Pickup Garbage (before mowing) ☒ Trim ☒ Mow Grass

**NORTHWEST** Date/Completed by: Pat / Caleb 07/22
☒ Inspect Equipment ☒ Pickup Garbage (before mowing) ☒ Trim ☒ Mow Grass

**PATRIOT** Date/Completed by: Pat / Caleb 7/22
☒ Inspect Equipment ☒ Pickup Garbage (before mowing) ☒ Trim ☒ Mow Grass

**LATHAM** Date/Completed by: Pat / Caleb 7/22
☒ Inspect Equipment ☒ Pickup Garbage (before mowing) ☒ Trim ☒ Mow Grass

**HIGHPOINT** Date/Completed by: Caleb / Andrea 7/23
☒ Inspect Equipment ☒ Pickup Garbage (before mowing) ☒ Trim ☒ Mow Grass

**SUNRIDGE PARK** Date/Completed by: Caleb / Andrea 7/23
☒ Inspect Equipment ☒ Pickup Garbage (before mowing) ☒ Trim ☒ Mow Grass

**VILLAGE MEADOWS** Date/Completed by: Caleb / Andrea 7/23
☒ Inspect Equipment ☒ Pickup Garbage (before mowing) ☒ Trim ☒ Mow Grass

**HARTLEY RETENTION** Date/Completed by: Caleb / Andrea 7/23
☒ Inspect ☒ Trim ☒ Mow Grass

**RIVERFRONT** Date/Completed by: Caleb / Andrea 7/24
☒ Inspect Equipment ☒ Pickup Garbage (before mowing) ☒ Trim ☒ Mow Grass

**KENO** Date/Completed by: Caleb / Andrea 7/24
☒ Inspect Equipment ☒ Pickup Garbage (before mowing) ☒ Trim ☒ Mow Grass

**MARCOTTE** Date/Completed by: Caleb / Andrea 7/25
☒ Inspect Equipment ☒ Pickup Garbage (before mowing) ☒ Trim ☒ Mow Grass

**MUNICIPAL/GOSELIN** Date/Completed by: Caleb / Andrea 7/23 - 7/24
☒ Inspect Equipment ☒ Pickup Garbage (before mowing) ☒ Trim ☒ Mow Grass

**MEADOWBROOK PARK** Date/Completed by: Caleb / Andrea 7/24
☒ Inspect Equipment ☒ Pickup Garbage (before mowing) ☒ Trim ☒ Mow Grass

**BURNS RD WEST SIDE (Mow Islands & Whack)** Date/Completed by: C / Andrea 7/24
☒ Inspect Equipment ☒ Pickup Garbage (before mowing) ☒ Trim ☒ Mow Grass

# PARKS - MOWING

**NORTHFIELD PARK** Date/Completed by: CALEB / PAT 7/8
☒ Inspect Equipment ☒ Pickup Garbage (before mowing) ☒ Trim ☒ Mow Grass

**GRANGER** Date/Completed by: CALEB / PAT 7/8
☒ Inspect Equipment ☒ Pickup Garbage (before mowing) ☒ Trim ☒ Mow Grass

**BELLEAIRE** Date/Completed by: CALEB / PAT 7/8
☒ Inspect Equipment ☒ Pickup Garbage (before mowing) ☒ Trim ☒ Mow Grass

**STONEWALL** Date/Completed by: CALEB / PAT 7/8
☒ Inspect Equipment ☒ Pickup Garbage (before mowing) ☒ Trim ☒ Mow Grass

**GETTYSBURG** Date/Completed by: CALEB / PAT 7/8
☒ Inspect Equipment ☒ Pickup Garbage (before mowing) ☒ Trim ☒ Mow Grass

**SLATER** Date/Completed by: CALEB / PAT 7/8
☒ Inspect Equipment ☒ Pickup Garbage (before mowing) ☒ Trim ☒ Mow Grass

**JORDAN** Date/Completed by: CALEB / PAT 7/8
☒ Inspect Equipment ☒ Pickup Garbage (before mowing) ☒ Trim ☒ Mow Grass

**NORTHWEST** Date/Completed by: CALEB / PAT 7/8
☒ Inspect Equipment ☒ Pickup Garbage (before mowing) ☒ Trim ☒ Mow Grass

**PATRIOT** Date/Completed by: CALEB / PAT 7/8
☒ Inspect Equipment ☒ Pickup Garbage (before mowing) ☒ Trim ☒ Mow Grass

**LATHAM** Date/Completed by: CALEB / PAT 7/8
☒ Inspect Equipment ☒ Pickup Garbage (before mowing) ☒ Trim ☒ Mow Grass

**HIGHPOINT** Date/Completed by: Caleb / Pat TWB 7/9
☒ Inspect Equipment ☒ Pickup Garbage (before mowing) ☒ Trim ☒ Mow Grass

**SUNRIDGE PARK** Date/Completed by: Caleb/Pat TWB 7/9
☒ Inspect Equipment ☒ Pickup Garbage (before mowing) ☒ Trim ☒ Mow Grass

**VILLAGE MEADOWS** Date/Completed by: Caleb/Pat TWB 7/9
☒ Inspect Equipment ☒ Pickup Garbage (before mowing) ☒ Trim ☒ Mow Grass

**HARTLEY RETENTION** Date/Completed by: Caleb / Pat TWB 7/9
☒ Inspect ☒ Trim ☒ Mow Grass

**RIVERFRONT** Date/Completed by: Caleb/Pat 7/10
☒ Inspect Equipment ☒ Pickup Garbage (before mowing) ☒ Trim ☒ Mow Grass

**KENO** Date/Completed by: CALEB / PAT 7/10
☒ Inspect Equipment ☒ Pickup Garbage (before mowing) ☒ Trim ☒ Mow Grass

**MARCOTTE** Date/Completed by: Caleb/Pat 07/11
☒ Inspect Equipment ☒ Pickup Garbage (before mowing) ☒ Trim ☒ Mow Grass

**MUNICIPAL/GOSELIN** Date/Completed by: CALEB / PAT 7/9 - 7/10
☒ Inspect Equipment ☒ Pickup Garbage (before mowing) ☒ Trim ☒ Mow Grass

**MEADOWBROOK PARK** Date/Completed by: CALEB 7/10
☒ Inspect Equipment ☒ Pickup Garbage (before mowing) ☒ Trim ☒ Mow Grass

**BURNS RD WEST SIDE (Mow Islands & Whack)** Date/Completed by: Caleb / Pat 07/11
☒ **Inspect Equipment** ☒ **Pickup Garbage (before mowing)** ☒ **Trim** ☒ **Mow Grass**

# PARKS - MOWING

**NORTHFIELD PARK** Date/Completed by: 06/25 Pat/Caleb
☒ Inspect Equipment ☒ Pickup Garbage (before mowing) ☒ Trim ☒ Mow Grass

**GRANGER** Date/Completed by: 06/25 Pat/Caleb
☒ Inspect Equipment ☒ Pickup Garbage (before mowing) ☒ Trim ☒ Mow Grass

**BELLEAIRE** Date/Completed by: 06/25 Pat/Caleb
☒ Inspect Equipment ☒ Pickup Garbage (before mowing) ☒ Trim ☒ Mow Grass

**STONEWALL** Date/Completed by: 06/25 Pat/Caleb
☒ Inspect Equipment ☒ Pickup Garbage (before mowing) ☒ Trim ☒ Mow Grass

**GETTYSBURG** Date/Completed by: 06/25 Pat/Caleb
☒ Inspect Equipment ☒ Pickup Garbage (before mowing) ☒ Trim ☒ Mow Grass

**SLATER** Date/Completed by: 06/25 Pat/Caleb
☒ Inspect Equipment ☒ Pickup Garbage (before mowing) ☒ Trim ☒ Mow Grass

**JORDAN** Date/Completed by: 06/25 Pat/Caleb
☒ Inspect Equipment ☒ Pickup Garbage (before mowing) ☒ Trim ☒ Mow Grass

**NORTHWEST** Date/Completed by: 06/25 Pat/Caleb
☒ Inspect Equipment ☒ Pickup Garbage (before mowing) ☒ Trim ☒ Mow Grass

**PATRIOT** Date/Completed by: 06/25 Pat/Caleb
☒ Inspect Equipment ☒ Pickup Garbage (before mowing) ☒ Trim ☒ Mow Grass

**LATHAM** Date/Completed by: 06/25 Pat/Caleb
☒ Inspect Equipment ☒ Pickup Garbage (before mowing) ☒ Trim ☒ Mow Grass

**HIGHPOINT** Date/Completed by: 06/26 Pat/Caleb
☒ Inspect Equipment ☒ Pickup Garbage (before mowing) ☒ Trim ☒ Mow Grass

**SUNRIDGE PARK** Date/Completed by: 06/26 Pat/Caleb
☒ Inspect Equipment ☒ Pickup Garbage (before mowing) ☒ Trim ☒ Mow Grass

**VILLAGE MEADOWS** Date/Completed by: 06/26 Pat/Caleb
☒ Inspect Equipment ☒ Pickup Garbage (before mowing) ☒ Trim ☒ Mow Grass

**HARTLEY RETENTION** Date/Completed by: 06/26 Pat/Caleb
☒ Inspect ☒ Trim ☒ Mow Grass

**RIVERFRONT** Date/Completed by: 06/27 Pat/Caleb
☒ Inspect Equipment ☒ Pickup Garbage (before mowing) ☒ Trim ☒ Mow Grass

**KENO** Date/Completed by: 06/26 Pat/Caleb
☒ Inspect Equipment ☒ Pickup Garbage (before mowing) ☒ Trim ☒ Mow Grass

**MARCOTTE** Date/Completed by: 06/27 Pat/Caleb
☒ Inspect Equipment ☒ Pickup Garbage (before mowing) ☒ Trim ☒ Mow Grass

**MUNICIPAL/GOSELIN** Date/Completed by: 06/26 Pat/Caleb
☒ Inspect Equipment ☒ Pickup Garbage (before mowing) ☒ Trim ☒ Mow Grass

**MEADOWBROOK PARK** Date/Completed by: 06/27 Pat/Caleb
☒ Inspect Equipment ☒ Pickup Garbage (before mowing) ☒ Trim ☒ Mow Grass

**BURNS RD WEST SIDE (Mow Islands & Whack)** Date/Completed by: 06/27 Pat/Caleb
☒ **Inspect Equipment** ☒ **Pickup Garbage (before mowing)** ☐ **Trim** ☒ **Mow Grass**

# PARKS - MOWING

**NORTHFIELD PARK** Date/Completed by: 6-10 Pat / Jacob
☒ Inspect Equipment ☒ Pickup Garbage (before mowing) ☒ Trim ☒ Mow Grass

**GRANGER** Date/Completed by: 6-10 Pat - Jake
☒ Inspect Equipment ☒ Pickup Garbage (before mowing) ☒ Trim ☒ Mow Grass (swing off chain)

**BELLEAIRE** Date/Completed by: 6-10 pat - Jake
☒ Inspect Equipment ☒ Pickup Garbage (before mowing) ☒ Trim ☒ Mow Grass

**STONEWALL** Date/Completed by: 6-11 pat - Jake
☒ Inspect Equipment ☒ Pickup Garbage (before mowing) ☒ Trim ☒ Mow Grass

**GETTYSBURG** Date/Completed by: 6-11 pat - Jake
☒ Inspect Equipment ☒ Pickup Garbage (before mowing) ☒ Trim ☒ Mow Grass

**SLATER** Date/Completed by: 6-11 pat - Jake
☒ Inspect Equipment ☒ Pickup Garbage (before mowing) ☒ Trim ☒ Mow Grass

**JORDAN** Date/Completed by: 6-11 pat - Jake
☒ Inspect Equipment ☒ Pickup Garbage (before mowing) ☒ Trim ☒ Mow Grass

**NORTHWEST** Date/Completed by: 6-11 pat - Jake
☒ Inspect Equipment ☒ Pickup Garbage (before mowing) ☒ Trim ☒ Mow Grass

**PATRIOT** Date/Completed by: 6-11 pat - Jake
☒ Inspect Equipment ☒ Pickup Garbage (before mowing) ☒ Trim ☒ Mow Grass

**LATHAM** Date/Completed by: 6-11 pat - Jake
☒ Inspect Equipment ☒ Pickup Garbage (before mowing) ☒ Trim ☒ Mow Grass

**HIGHPOINT** Date/Completed by: 6-11 pat - Jake
☒ Inspect Equipment ☒ Pickup Garbage (before mowing) ☒ Trim ☒ Mow Grass

**SUNRIDGE PARK** Date/Completed by: 6-11 pat - Jake
☒ Inspect Equipment ☒ Pickup Garbage (before mowing) ☒ Trim ☒ Mow Grass

**VILLAGE MEADOWS** Date/Completed by: 6-12 Collin-pat, Jake
☒ Inspect Equipment ☒ Pickup Garbage (before mowing) ☒ Trim ☒ Mow Grass

**HARTLEY RETENTION** Date/Completed by: 6-12 Collin-pat-Jake
☒ Inspect ☒ Trim ☒ Mow Grass

**RIVERFRONT** Date/Completed by: 6-13 [redacted] pat - Jake
☒ Inspect Equipment ☒ Pickup Garbage (before mowing) ☒ Trim ☒ Mow Grass

**KENO** Date/Completed by: 6-12 Collin- pat-Jake
☒ Inspect Equipment ☒ Pickup Garbage (before mowing) ☒ Trim ☒ Mow Grass

**MARCOTTE** Date/Completed by: 6-12 Collin - pat - Jake
☒ Inspect Equipment ☐ Pickup Garbage (before mowing) ☒ Trim ☒ Mow Grass

**MUNICIPAL/GOSELIN** Date/Completed by: 6-12 Collin - pat - Jake
☒ Inspect Equipment ☒ Pickup Garbage (before mowing) ☒ Trim ☒ Mow Grass

**MEADOWBROOK PARK** Date/Completed by: 6-12 Collin - pat - Jake
☒ Inspect Equipment ☒ Pickup Garbage (before mowing) ☒ Trim ☒ Mow Grass

**BURNS RD WEST SIDE (Mow Islands & Whack)** Date/Completed by: 6-13 pat - Jake
☒ **Inspect Equipment** ☒ **Pickup Garbage (before mowing)** ☒ **Trim** ☒ **Mow Grass**

# PARKS - MOWING

**NORTHFIELD PARK** Date/Completed by: 6/4 Pat / Jake
☒ Inspect Equipment ☒ Pickup Garbage (before mowing) ☒ Trim ☒ Mow Grass

**GRANGER** Date/Completed by: 6/4 Pat / Jake
☑ Inspect Equipment ☐ Pickup Garbage (before mowing) ☑ Trim ☑ Mow Grass

**BELLEAIRE** Date/Completed by: 6/4 Pat / Jake
☐ Inspect Equipment ☑ Pickup Garbage (before mowing) ☑ Trim ☐ Mow Grass

**STONEWALL** Date/Completed by: 6/4 Pat / Jake
☑ Inspect Equipment ☑ Pickup Garbage (before mowing) ☑ Trim ☑ Mow Grass

**GETTYSBURG** Date/Completed by: 6/4 Pat / Jake
☑ Inspect Equipment ☑ Pickup Garbage (before mowing) ☑ Trim ☑ Mow Grass

**SLATER** Date/Completed by: 6/4 Pat / Jake
☒ Inspect Equipment ☒ Pickup Garbage (before mowing) ☒ Trim ☒ Mow Grass

**JORDAN** Date/Completed by: 6/4 Pat / Jake
☒ Inspect Equipment ☒ Pickup Garbage (before mowing) ☒ Trim ☒ Mow Grass

**NORTHWEST** Date/Completed by: 6/4 Pat / Jake
☒ Inspect Equipment ☒ Pickup Garbage (before mowing) ☒ Trim ☒ Mow Grass

**PATRIOT** Date/Completed by: 6/4 Pat / Jake
☒ Inspect Equipment ☒ Pickup Garbage (before mowing) ☒ Trim ☒ Mow Grass

**LATHAM** Date/Completed by: 6/4 Pat / Jake
☒ Inspect Equipment ☒ Pickup Garbage (before mowing) ☒ Trim ☒ Mow Grass

**HIGHPOINT** Date/Completed by: 6/4 Pat / Jake
☒ Inspect Equipment ☒ Pickup Garbage (before mowing) ☒ Trim ☒ Mow Grass

**SUNRIDGE PARK** Date/Completed by: 6/4 Pat / Jake
☒ Inspect Equipment ☒ Pickup Garbage (before mowing) ☒ Trim ☒ Mow Grass

**VILLAGE MEADOWS** Date/Completed by: 6/5 Pat / Jake
☒ Inspect Equipment ☒ Pickup Garbage (before mowing) ☒ Trim ☒ Mow Grass

**HARTLEY RETENTION** Date/Completed by: 6/5 Pat / Jake
☒ Inspect ☒ Trim ☒ Mow Grass

**RIVERFRONT** Date/Completed by: 6/6 Pat / Jake
☒ Inspect Equipment ☒ Pickup Garbage (before mowing) ☒ Trim ☒ Mow Grass

**KENO** Date/Completed by: 6/6 Pat / Jake
☒ Inspect Equipment ☒ Pickup Garbage (before mowing) ☒ Trim ☒ Mow Grass

**MARCOTTE** Date/Completed by: 6/6 Pat / Jake
☒ Inspect Equipment ☒ Pickup Garbage (before mowing) ☒ Trim ☒ Mow Grass

**MUNICIPAL/GOSELIN** Date/Completed by: 6/6 Pat / Jake
☒ Inspect Equipment ☒ Pickup Garbage (before mowing) ☒ Trim ☒ Mow Grass

**MEADOWBROOK PARK** Date/Completed by: 6/7 Pat / Jake
☒ Inspect Equipment ☒ Pickup Garbage (before mowing) ☒ Trim ☒ Mow Grass

**BURNS RD WEST SIDE (Mow Islands & Whack)** Date/Completed by: 6/7 Pat/Jake
☒ **Inspect Equipment** ☒ **Pickup Garbage (before mowing)** ☒ **Trim** ☒ **Mow Grass**

# PARKS - MOWING

**NORTHFIELD PARK** Date/Completed by: 5/20/19 804 Collin
☒ Inspect Equipment ☒ Pickup Garbage (before mowing) ☒ Trim ☒ Mow Grass

**GRANGER** Date/Completed by: 5/20/19 804-Collin
☒ Inspect Equipment ☒ Pickup Garbage (before mowing) ☒ Trim ☒ Mow Grass NEEDS NEW BABY + ADULT SWING

**BELLEAIRE** Date/Completed by: 5/20/19 804-Collin
☒ Inspect Equipment ☒ Pickup Garbage (before mowing) ☒ Trim ☒ Mow Grass

**STONEWALL** Date/Completed by: 5/20/19 804-Collin
☒ Inspect Equipment ☒ Pickup Garbage (before mowing) ☒ Trim ☒ Mow Grass

**GETTYSBURG** Date/Completed by: 5/20/19 804-Collin
☒ Inspect Equipment ☒ Pickup Garbage (before mowing) ☒ Trim ☒ Mow Grass

**SLATER** Date/Completed by: 5/20/19 804-Collin
☒ Inspect Equipment ☒ Pickup Garbage (before mowing) ☒ Trim ☒ Mow Grass

**JORDAN** Date/Completed by: 5/20/19 804-Collin
☒ Inspect Equipment ☒ Pickup Garbage (before mowing) ☒ Trim ☒ Mow Grass

**NORTHWEST** Date/Completed by: 5/20/19 804-Collin
☒ Inspect Equipment ☒ Pickup Garbage (before mowing) ☒ Trim ☒ Mow Grass

**PATRIOT** Date/Completed by: 5/20/19 804-Collin
☒ Inspect Equipment ☒ Pickup Garbage (before mowing) ☒ Trim ☒ Mow Grass

**LATHAM** Date/Completed by: 5/20/19 804-Collin
☒ Inspect Equipment ☒ Pickup Garbage (before mowing) ☒ Trim ☒ Mow Grass

**HIGHPOINT** Date/Completed by: 5/23/19 804-Collin JACOB
☒ Inspect Equipment ☒ Pickup Garbage (before mowing) ☒ Trim ☒ Mow Grass

**SUNRIDGE PARK** Date/Completed by: 5/23/19 804 Collin-JACOB
☒ Inspect Equipment ☒ Pickup Garbage (before mowing) ☒ Trim ☒ Mow Grass

**VILLAGE MEADOWS** Date/Completed by: 5/23/19 804 Collin-JACOB
☒ Inspect Equipment ☒ Pickup Garbage (before mowing) ☒ Trim ☒ Mow Grass

**HARTLEY RETENTION** Date/Completed by: 5/23/19 804 Collin-JACOB
☒ Inspect ☒ Trim ☒ Mow Grass

**RIVERFRONT** Date/Completed by: 804 Collin-JACOB
☐ Inspect Equipment ☒ Pickup Garbage (before mowing) ☒ Trim ☒ Mow Grass

**KENO** Date/Completed by: 5/23/19 804 Collin-JACOB
☒ Inspect Equipment ☒ Pickup Garbage (before mowing) ☒ Trim ☒ Mow Grass

**MARCOTTE** Date/Completed by: 5/28/19 804 Collin-JACOB NEEDS NEW MAT
☒ Inspect Equipment ☒ Pickup Garbage (before mowing) ☒ Trim ☒ Mow Grass

**MUNICIPAL/GOSELIN** Date/Completed by: 5/28/19 804 Collin-JACOB
☒ Inspect Equipment ☒ Pickup Garbage (before mowing) ☒ Trim ☒ Mow Grass

**MEADOWBROOK PARK** Date/Completed by: 5/28/19 804 Collin-JACOB
☒ Inspect Equipment ☒ Pickup Garbage (before mowing) ☒ Trim ☒ Mow Grass

**BURNS RD WEST SIDE (Mow Islands & Whack)** Date/Completed by: 5/25/19
☒ ~~Inspect Equipment~~ ☒ Pickup Garbage (before mowing) ☒ Trim ☒ Mow Grass 804 Collin-JACOB

MONDAY

# PARKS - MOWING

5-20-19

**NORTHFIELD PARK** Date/Completed by: 804/807 5-14-19
☒ Inspect Equipment ☒ Pickup Garbage (before mowing) ☒ Trim ☒ Mow Grass

**GRANGER** Date/Completed by: 804/807 5-14-19
☒ Inspect Equipment ☒ Pickup Garbage (before mowing) ☒ Trim ☒ Mow Grass NEEDS BABY + ADULT SWING

**BELLEAIRE** Date/Completed by: 804/807 5-14-19
☒ Inspect Equipment ☒ Pickup Garbage (before mowing) ☒ Trim ☒ Mow Grass

**STONEWALL** Date/Completed by: 804 5-14-19
☒ Inspect Equipment ☒ Pickup Garbage (before mowing) ☒ Trim ☒ Mow Grass

**GETTYSBURG** Date/Completed by: 806 5-14-19
☒ Inspect Equipment ☒ Pickup Garbage (before mowing) ☒ Trim ☒ Mow Grass

**SLATER** Date/Completed by: 804 5-13-19
☒ Inspect Equipment ☒ Pickup Garbage (before mowing) ☒ Trim ☒ Mow Grass

**JORDAN** Date/Completed by: 804 5-13-19
☒ Inspect Equipment ☒ Pickup Garbage (before mowing) ☐ Trim ☒ Mow Grass

**NORTHWEST** Date/Completed by: 804/807 5-14-19
☐ Inspect Equipment ☒ Pickup Garbage (before mowing) ☒ Trim ☒ Mow Grass

**PATRIOT** Date/Completed by: 804 5-13-19
☒ Inspect Equipment ☒ Pickup Garbage (before mowing) ☒ Trim ☒ Mow Grass

**LATHAM** Date/Completed by: 804 5-13-19
☒ Inspect Equipment ☒ Pickup Garbage (before mowing) ☒ Trim ☒ Mow Grass

**HIGHPOINT** Date/Completed by: 804 5-13-19
☒ Inspect Equipment ☒ Pickup Garbage (before mowing) ☒ Trim ☒ Mow Grass

**SUNRIDGE PARK** Date/Completed by: 804/807 5-14-19
☒ Inspect Equipment ☒ Pickup Garbage (before mowing) ☒ Trim ☒ Mow Grass

**VILLAGE MEADOWS** Date/Completed by: 804/807 5-14-19
☒ Inspect Equipment ☒ Pickup Garbage (before mowing) ☒ Trim ☒ Mow Grass

**HARTLEY RETENTION** Date/Completed by: 804/807 5-14-19
☒ Inspect ☒ Trim ☒ Mow Grass

**RIVERFRONT** Date/Completed by: 804/collin 5-16-19
☒ Inspect Equipment ☒ Pickup Garbage (before mowing) ☒ Trim ☒ Mow Grass

**KENO** Date/Completed by: 804/collin 5-16-19
☒ Inspect Equipment ☒ Pickup Garbage (before mowing) ☒ Trim ☒ Mow Grass

**MARCOTTE** Date/Completed by: STARTED 5/16/19
☐ Inspect Equipment ☐ Pickup Garbage (before mowing) ☐ Trim ☒ Mow Grass

**MUNICIPAL/GOSELIN** Date/Completed by: 807/COLLIN 5-15-19
☒ Inspect Equipment ☒ Pickup Garbage (before mowing) ☒ Trim ☒ Mow Grass

**MEADOWBROOK PARK** Date/Completed by: 807/COLLIN 5-15-19
☒ Inspect Equipment ☒ Pickup Garbage (before mowing) ☒ Trim ☒ Mow Grass

**BURNS RD WEST SIDE (Mow Islands & Whack)** Date/Completed by:
☐ Inspect Equipment ☒ Pickup Garbage (before mowing) ☒ Trim ☒ Mow Grass 804/807 5-15-19

# PARKS - MOWING

**NORTHFIELD PARK** Date/Completed by: 804/816 5-3-19
☒ Inspect Equipment ☒ Pickup Garbage (before mowing) ☒ Trim ☒ Mow Grass

**GRANGER** Date/Completed by: 804/816 5-3-19
☒ Inspect Equipment ☒ Pickup Garbage (before mowing) ☒ Trim ☒ Mow Grass

**BELLEAIRE** Date/Completed by: 804/816 5-3-19
☒ Inspect Equipment ☒ Pickup Garbage (before mowing) ☒ Trim ☒ Mow Grass WET

**STONEWALL** Date/Completed by: 804/816 5-3-19
☒ Inspect Equipment ☒ Pickup Garbage (before mowing) ☒ Trim ☒ Mow Grass

**GETTYSBURG** Date/Completed by: 804/816 5-3-19
☒ Inspect Equipment ☒ Pickup Garbage (before mowing) ☒ Trim ☒ Mow Grass

**SLATER** Date/Completed by: 804/816 5-3-19
☒ Inspect Equipment ☒ Pickup Garbage (before mowing) ☒ Trim ☒ Mow Grass

**JORDAN** Date/Completed by: 804/816 5-3-19
☒ Inspect Equipment ☒ Pickup Garbage (before mowing) ☒ Trim ☒ Mow Grass

**NORTHWEST** Date/Completed by: 804/816 5-3-19
☒ Inspect Equipment ☒ Pickup Garbage (before mowing) ☒ Trim ☒ Mow Grass

**PATRIOT** Date/Completed by: 804/816 5-3-19
☒ Inspect Equipment ☒ Pickup Garbage (before mowing) ☒ Trim ☒ Mow Grass

**LATHAM** Date/Completed by: 804/816 5-3-19
☒ Inspect Equipment ☒ Pickup Garbage (before mowing) ☒ Trim ☒ Mow Grass

**HIGHPOINT** Date/Completed by: 804/816 5-3-19
☒ Inspect Equipment ☒ Pickup Garbage (before mowing) ☒ Trim ☒ Mow Grass

**SUNRIDGE PARK** Date/Completed by: 5-4-19 SPOT TO WET
☐ Inspect Equipment ☐ Pickup Garbage (before mowing) ☐ Trim ☐ Mow Grass ~~TOO MANY PEOPLE~~

**VILLAGE MEADOWS** Date/Completed by: 5-4-19
☐ Inspect Equipment ☐ Pickup Garbage (before mowing) ☐ Trim ☐ Mow Grass SPOTS TO WET

**HARTLEY RETENTION** Date/Completed by: 804/816 5-3-19
☒ Inspect ☒ Trim ☒ Mow Grass

**RIVERFRONT** Date/Completed by: 5-4-19
☐ Inspect Equipment ☐ Pickup Garbage (before mowing) ☐ Trim ☐ Mow Grass

**KENO** Date/Completed by: 5-4-19
☐ Inspect Equipment ☐ Pickup Garbage (before mowing) ☐ Trim ☐ Mow Grass

**MARCOTTE** Date/Completed by: 5-4-19 SPOTS TO WET
☐ Inspect Equipment ☐ Pickup Garbage (before mowing) ☐ Trim ☐ Mow Grass

**MUNICIPAL/GOSELIN** Date/Completed by: 5-4-19
☐ Inspect Equipment ☐ Pickup Garbage (before mowing) ☐ Trim ☐ Mow Grass

**MEADOWBROOK PARK** Date/Completed by: 5-4-19
☐ Inspect Equipment ☐ Pickup Garbage (before mowing) ☐ Trim ☐ Mow Grass

**BURNS RD WEST SIDE (Mow Islands & Whack)** Date/Completed by: _____
☐ **Inspect Equipment** ☐ **Pickup Garbage (before mowing)** ☐ **Trim** ☐ **Mow Grass**

# BAT WING

| Location | Date | Done By | Comments |
|---|---|---|---|
| 1. Behind Chamness' Shop (Mooney Dr) | | | |
| 2. Public Works Shop | | | |
| 3. Brookwood Pond | | | |
| 4. East Bethel (Ponds & Easements) | | | |
| 5. Larry Power Road Pond | | | |
| 6. Sunridge pond | | | |
| 7. Burns Road Pond | | | |
| 8. Burns Road (West Side) | | | |
| 9. Prairie Chase Pond | | | |
| 10.Stonemill Farms | | | |
| 11.Cobblestone (around pond) | | | |
| 12.ComEd Easement (Meadowbrook) | | | |
| 13. Highpoint Easement & Pond | | | |
| 14. Kennedy Homes Retention Pond | | | |
| 15.Acres Retention Pond | | | |
| 16. Brown Blvd (Between Brewery & Bank) | | | |
| 17. Latham Park | 10-17 | | both sides |
| 18. Patriot Park | 10-17 | | |
| 19. Marcotte Park | 10-17 | | |
| 20. Barrington Retention Pond | 10-18 | | |
| 21. Riverfront Park | 10-18 | | |
| 22. Cavalier Park | 10-17 | | |
| 23. Keno Park | 10-17 | | |
| 24. Friendship Park | 10-17 | | |
| 25. Municipal Center | 10-17 | | |

ADDITIONAL COMMENTS:

_____

_____

# BAT WING

| Location | Date | Done By | Comments |
|---|---|---|---|
| 1. Behind Chamness' Shop (Mooney Dr) | 10-1 | | |
| 2. Public Works Shop | 10-3 | | |
| 3. Brookwood Pond | 10-7 | | |
| 4. East Bethel (Ponds & Easements) | 10-7 | | |
| 5. Larry Power Road Pond | 10-7 | | |
| 6. Sunridge pond | 10-7 | | |
| 7. Burns Road Pond | 10-7 | | |
| 8. Burns Road (West Side) | 10-10 | | |
| 9. Prairie Chase Pond | 10-8 | | |
| 10.Stonemill Farms | 10-8 | | |
| 11.Cobblestone (around pond) | 10-8 | | |
| 12.ComEd Easement (Meadowbrook) | 10-8 | | |
| 13. Highpoint Easement & Pond | 10-3 | | |
| 14. Kennedy Homes Retention Pond | 10-3 | | TOPonly |
| 15.Acres Retention Pond | 10-9 | | |
| 16. Brown Blvd (Between Brewery & Bank) | 10-9 | | |
| 17. Latham Park | 10-3 | | |
| 18. Patriot Park | 10-3 | | |
| 19. Marcotte Park | 10-3 | | |
| 20. Barrington Retention Pond | 10-3 | | |
| 21. Riverfront Park | 10-3 | | |
| 22. Cavalier Park | 10-3 | | |
| 23. Keno Park | 10-3 | | |
| 24. Friendship Park | 10-3 | | |
| 25. Municipal Center | 10-3 | | |

ADDITIONAL COMMENTS:

_____

_____

# BAT WING

| Location | Date | Done By | Comments |
|---|---|---|---|
| 1. Behind Chamness' Shop (Mooney Dr) | 9-18 | | |
| 2. Public Works Shop | 9-17 | | |
| 3. Brookwood Pond | 9-17 | | |
| 4. East Bethel (Ponds & Easements) | 9-17 | | |
| 5. Larry Power Road Pond | 9-17 | | |
| 6. Sunridge pond | 9-17 | | |
| 7. Burns Road Pond | 9-17 | | water in pond top only |
| 8. Burns Road (West Side) | 9-12 | | |
| 9. Prairie Chase Pond | 9-20 | | |
| 10.Stonemill Farms | 9-20 | | |
| 11.Cobblestone (around pond) | 9-20 | | |
| 12.ComEd Easement (Meadowbrook) | 9-20 | | |
| 13. Highpoint Easement & Pond | 9-16 | | |
| 14. Kennedy Homes Retention Pond | 7-16 | | Top Only |
| 15.Acres Retention Pond | 9-10 | 9-18+ | |
| 16. Brown Blvd (Between Brewery & Bank) | 9-10 | 9-18 | |
| 17. Latham Park | 9-16 | | |
| 18. Patriot Park | 9-16 | | |
| 19. Marcotte Park | 9-17 | | |
| 20. Barrington Retention Pond | 9-17 | | |
| 21. Riverfront Park | 9-17 | | |
| 22. Cavalier Park | 9-16 | | |
| 23. Keno Park | 9-16 | | |
| 24. Friendship Park | 9-16 | | |
| 25. Municipal Center | 9-16 | | |

**ADDITIONAL COMMENTS:**

_____

_____

# BAT WING

| Location | Date | Done By | Comments |
|---|---|---|---|
| 1. Behind Chamness' Shop (Mooney Dr) | 9-5 | | |
| 2. Public Works Shop | 9-5 | | |
| 3. Brookwood Pond | 9-5 | | |
| 4. East Bethel (Ponds & Easements) | 9-5 | | |
| 5. Larry Power Road Pond | 9-5 | | |
| 6. Sunridge pond | 9-5 | | |
| 7. Burns Road Pond | | | |
| 8. Burns Road (West Side) | 9-8 | | |
| 9. Prairie Chase Pond | 9-5 | | |
| 10.Stonemill Farms | 9-5 | | |
| 11.Cobblestone (around ponds) | 9-5 | | |
| 12.ComEd Easement (Meadowbrook) | 9-5 | | |
| 13. Highpoint Easement & Pond | 9-4 | | |
| 14. Kennedy Homes Retention Pond | | | Opening |
| 15.Acres Retention Pond | 8-28 | | |
| 16. Brown Blvd (Between Brewery & Bank) | 8-28 | | |
| 17. Latham Park | 9-4 | | |
| 18. Patriot Park | 9-4 | | |
| 19. Marcotte Park | 9-5 | | |
| 20. Barrington Retention Pond | 9-5 | | |
| 21. Riverfront Park | 9-5 | | |
| 22. Cavalier Park | 8-30 | | |
| 23. Keno Park | 9-4 | | |
| 24. Friendship Park | 8-30 | 9-4 | |
| 25. Municipal Center | 9-4 | | |

ADDITIONAL COMMENTS:

_____

_____

# BAT WING

| Location | Date | Done By | Comments |
|---|---|---|---|
| 1. Behind Chamness' Shop (Mooney Dr) | 8-21 | | Trim 2-trees |
| 2. Public Works Shop | 8-22 | | |
| 3. Brookwood Pond | 8-20 | | |
| 4. East Bethel (Ponds & Easements) | 8-20 | | |
| 5. Larry Power Road Pond | 8-20 | | |
| 6. Sunridge pond | 8-20 | | |
| 7. Burns Road Pond | 8-28 | | |
| 8. Burns Road (West Side) | 8-28 | | |
| 9. Prairie Chase Pond | 8-20 | | |
| 10.Stonemill Farms | 8-20 | | |
| 11.Cobblestone (around ponds) | 8-20 | | |
| 12.ComEd Easement (Meadowbrook) | 8-20 | | |
| 13. Highpoint Easement & Pond | 8-19 | | |
| 14. Kennedy Homes Retention Pond | | | Top |
| 15.Acres Retention Pond | 8-22 | | trim trees |
| 16. Brown Blvd (Between Brewery & Bank) | 8-22 | | |
| 17. Latham Park | 8-19 | | |
| 18. Patriot Park | 8-19 | | |
| 19. Marcotte Park | 8-19 | | |
| 20. Barrington Retention Pond | 8-19 | | |
| 21. Riverfront Park | 8-19 | | holes by river |
| 22. Cavalier Park | 8-19 | | trim trees (trees down) |
| 23. Keno Park | 8-19 | | trim trees |
| 24. Friendship Park | 8-19 | | trim trees |
| 25. Municipal Center | 8-19 | | trim trees |

ADDITIONAL COMMENTS:

_____

_____

# BAT WING

| Location | Date | Done By | Comments |
|---|---|---|---|
| 1. Behind Chamness' Shop (Mooney Dr) | 8-8 | | |
| 2. Public Works Shop | 8-12 | | |
| 3. Brookwood Pond | 8-2 | 8-7 | |
| 4. East Bethel (Ponds & Easements) | 8-8 | | cut free |
| 5. Larry Power Road Pond | 8-8 | | |
| 6. Sunridge pond | 8-8 | | |
| 7. Burns Road Pond | 8-5 | | |
| ~~8. Burns Road (West Side)~~ | | | |
| 9. Prairie Chase Pond | 8-12 | | |
| 10.Stonemill Farms | 8-2 | 8-9 | |
| 11.Cobblestone (around pond) | 8-9 | | |
| 12.ComEd Easement (Meadowbrook) | 8-2 | 8-12 | |
| 13. Highpoint Easement & Pond | 8-7 | | |
| 14. Kennedy Homes Retention Pond | 8-7 | | ~~Top Only~~ Top Only |
| 15.Acres Retention Pond | 8-8 | | |
| 16. Brown Blvd (Between Brewery & Bank) | 8-2 | 8-8 | |
| 17. Latham Park | 8-7 | | |
| 18. Patriot Park | 8-7 | | |
| 19. Marcotte Park | 8-7 | | |
| 20. Barrington Retention Pond | 8-2 | 8-7 | |
| 21. Riverfront Park | 8-7 | | |
| 22. Cavalier Park | 8-8 | | |
| 23. Keno Park | 8-6 | | |
| 24. Friendship Park | 8-2 | 8-6 | |
| 25. Municipal Center | 8-6 | | |

ADDITIONAL COMMENTS:

_____

_____

# BAT WING

| Location | Date | Done By | Comments |
|---|---|---|---|
| 1. Behind Chamness' Shop (Mooney Dr) | 7-23 | | |
| 2. Public Works Shop | 7-25 | | |
| 3. Brookwood Pond | 7-24 | | |
| 4. East Bethel (Ponds & Easements) | 7-25 | | |
| 5. Larry Power Road Pond | 7-25 | | |
| 6. Sunridge pond | 7-25 | | |
| 7. Burns Road Pond | 7-25 | | |
| 8. Burns Road (West Side) | | | |
| 9. Prairie Chase Pond | 7-23 | | |
| 10.Stonemill Farms | 7-23 | | |
| 11.Cobblestone (around pond) | 7-23 | | |
| 12.ComEd Easement (Meadowbrook) | 7-23 | | |
| 13. Highpoint Easement & Pond | 7-23 | | |
| 14. Kennedy Homes Retention Pond | | | |
| 15.Acres Retention Pond | 7-26 | | |
| 16. Brown Blvd (Between Brewery & Bank) | 7-24 | | Front only |
| 17. Latham Park | 7-23 | | |
| 18. Patriot Park | 7-23 | | |
| 19. Marcotte Park | 7-23 | | |
| 20. Barrington Retention Pond | 7-23 | | |
| 21. Riverfront Park | 7-24 | | |
| 22. Cavalier Park | 7-24 | | |
| 23. Keno Park | 7-24 | | |
| 24. Friendship Park | 7-24 | | |
| 25. Municipal Center | 7-24 | | |

ADDITIONAL COMMENTS:

_____

_____

# BAT WING

| Location | Date | Done By | Comments |
|---|---|---|---|
| 1. Behind Chamness' Shop (Mooney Dr) | | | |
| 2. Public Works Shop | 7-11 | | |
| 3. Brookwood Pond | | | |
| 4. East Bethel (Ponds & Easements) | | | |
| 5. Larry Power Road Pond | | | |
| 6. Sunridge pond | | | |
| 7. Burns Road Pond | | | |
| 8. Burns Road (West Side) | 7-12 | | |
| 9. Prairie Chase Pond | 7-9 | | |
| 10.Stonemill Farms | 7-9 | | |
| 11.Cobblestone (around pond) | 7-9 | | |
| 12.ComEd Easement (Meadowbrook) | 7-9 | | |
| 13. Highpoint Easement & Pond | 7-10 | | |
| 14. Kennedy Homes Retention Pond | 7-12 | | Top only |
| 15.Acres Retention Pond 13 | 7-11 | | |
| 16. Brown Blvd (Between Brewery & Bank) | 7-9 | | |
| 17. Latham Park | 7-10 | | |
| 18. Patriot Park | 7-10 | | |
| 19. Marcotte Park | 7-9 | | |
| 20. Barrington Retention Pond | 7-9 | | |
| 21. Riverfront Park | 7-11 | | |
| 22. Cavalier Park | 7-10 | Tree blocking walking path | |
| 23. Keno Park | 7-9 | | |
| 24. Friendship Park | 7-9 | | |
| 25. Municipal Center | 7-9 | | |

ADDITIONAL COMMENTS:

_____

_____

# BAT WING

| Location | Date | Done By | Comments |
|---|---|---|---|
| 1. Behind Chamness' Shop (Mooney Dr) | 7-2 | | |
| 2. Public Works Shop | 7-5 | | |
| 3. Brookwood Pond | 7-5 | | |
| 4. East Bethel (Ponds & Easements) | 7-5 | | |
| 5. Larry Power Road Pond | 7-5 | | |
| 6. Sunridge pond | 7-5 | | |
| 7. Burns Road Pond | 7-5 | | |
| 8. Burns Road (West Side) | | | |
| 9. Prairie Chase Pond | | | |
| 10.Stonemill Farms | | | |
| 11.Cobblestone (around pond) | | | |
| 12.ComEd Easement (Meadowbrook) | | | |
| 13. Highpoint Easement & Pond | 6-26 | | |
| 14. Kennedy Homes Retention Pond | ' | | |
| 15.Acres Retention Pond | 6-28 | | |
| 16. Brown Blvd (Between Brewery & Bank) | 6-25 | | |
| 17. Latham Park | 6-26 | | |
| 18. Patriot Park | 6-26 | | |
| 19. Marcotte Park | 6-26 | | |
| 20. Barrington Retention Pond | 6-26 | | |
| 21. Riverfront Park | 6-28 | | |
| 22. Cavalier Park | 6-25 | | |
| 23. Keno Park | 6-25 | | |
| 24. Friendship Park | 6-25 | | |
| 25. Municipal Center | 625 | | |

ADDITIONAL COMMENTS:

_____

_____

# BAT WING

| Location | Date | Done By | Comments |
|---|---|---|---|
| 1. Behind Chamness' Shop (Mooney Dr) | 6-14 | | |
| 2. Public Works Shop | 6-17 | | |
| 3. Brookwood Pond | 6-12 | | |
| 4. East Bethel (Ponds & Easements) | 6-12 | | |
| 5. Larry Power Road Pond | 6-12 | | |
| 6. Sunridge pond | | | |
| 7. Burns Road Pond | | wet | |
| 8. Burns Road (West Side) | | | |
| 9. Prairie Chase Pond | 6-12 | | |
| 10.Stonemill Farms | 6-12 | | |
| 11.Cobblestone (around pond) | 6-12 | | |
| 12.ComEd Easement (Meadowbrook) | 6-12 | | |
| 13. Highpoint Easement & Pond | 6-11 | | |
| 14. Kennedy Homes Retention Pond | | wet | |
| 15.Acres Retention Pond | 6-13 | Top | |
| 16. Brown Blvd (Between Brewery & Bank) | 6-12 | ~~S~~ Front | |
| 17. Latham Park | 6-11 | | |
| 18. Patriot Park | 6-11 | | |
| 19. Marcotte Park | 6-11 | | |
| 20. Barrington Retention Pond | 6-11 | | |
| 21. Riverfront Park | 6-11 | | |
| 22. Cavalier Park | 6-11 | | |
| 23. Keno Park | 6-11 | | |
| 24. Friendship Park | 6-11 | | |
| 25. Municipal Center | 6-11 | | |

ADDITIONAL COMMENTS:

_____

_____

# BAT WING

| Location | Date | Done By | Comments |
|---|---|---|---|
| 1. Behind Chamness' Shop (Mooney Dr) | 6-5 | | Front only |
| 2. Public Works Shop | 6-5 | | back lot around pond |
| 3. Brookwood Pond | 6- | | |
| 4. East Bethel (Ponds & Easements) | | | |
| 5. Larry Power Road Pond | 6-7 | | |
| 6. Sunridge pond | 6-7 | | |
| 7. Burns Road Pond | 6-7 | | |
| 8. Burns Road (West Side) | 6-7 | | |
| 9. Prairie Chase Pond | 6-7 | | |
| 10.Stonemill Farms | 6-7 | | |
| 11.Cobblestone (around pond) | 6-7 | | |
| 12.ComEd Easement (Meadowbrook) | 6-7 | | |
| 13. Highpoint Easement & Pond | 6-6 | | |
| 14. Kennedy Homes Retention Pond | | | |
| 15.Acres Retention Pond | 6-5 | | Top only |
| 16. Brown Blvd (Between Brewery & Bank) | 6-6 | | |
| 17. Latham Park | 6-6 | | |
| 18. Patriot Park | 6-6 | | |
| 19. Marcotte Park | | | WET |
| 20. Barrington Retention Pond | 6-6 | | |
| 21. Riverfront Park | 6-6 | | Big hill only |
| 22. Cavalier Park | 6-6 | | |
| 23. Keno Park | 6-6 | | |
| 24. Friendship Park | 6-6 | | |
| 25. Municipal Center | 6-6 | | |

ADDITIONAL COMMENTS:

_____

_____

# BAT WING

| Location | Date | Done By | Comments |
|---|---|---|---|
| 1. Behind Chamness' Shop (Mooney Dr) | 6-5 | | |
| 2. Public Works Shop | 6-5 | | |
| 3. Brookwood Pond | 6-3-19 | | top only (wet) |
| 4. East Bethel (Ponds & Easements) | 6-3 | | |
| 5. Larry Power Road Pond | Done | top (left) | |
| 6. Sunridge pond | 6-3 | | |
| 7. Burns Road Pond | Done | [illegible] | |
| 8. Burns Road (West Side) 5-29 | [illegible] | [illegible] | |
| 9. Prairie Chase Pond | 5-29 | | |
| 10. Stonemill Farms | 5-29 | | |
| 11. Cobblestone (around pond) | 5-29 | | |
| 12. ComEd Easement (Meadowbrook) | 5-29 | | |
| 13. Highpoint Easement & Pond | 5-28 | | |
| 14. Kennedy Homes Retention Pond | | | wet |
| 15. Acres Retention Pond | | | wet |
| 16. Brown Blvd (Between Brewery & Bank) | 5-31 | | |
| 17. Latham Park | 5-28 | | |
| 18. Patriot Park | 5-28 | | |
| 19. Marcotte Park | 6-4 | | |
| 20. Barrington Retention Pond | 5-28 | | |
| 21. Riverfront Park | 6-4 | | |
| 22. Cavalier Park | 5-28 | | |
| 23. Keno Park | 5-28 | | |
| 24. Friendship Park | 5-28 | | |
| 25. Municipal Center | 5-28 | | |

ADDITIONAL COMMENTS:

_____

_____

# BAT WING

| Location | Date | Done By | Comments |
|---|---|---|---|
| 1. Behind Chamness' Shop (Mooney Dr) | 5-24 | | Front only |
| 2. Public Works Shop | 5-23 | | |
| 3. Brookwood Pond | | | |
| 4. East Bethel (Ponds & Easements) | | | |
| 5. Larry Power Road Pond | | | |
| 6. Sunridge pond | | | |
| 7. Burns Road Pond | | | |
| 8. Burns Road (West Side) | | | |
| 9. Prairie Chase Pond | | | flooded |
| 10.Stonemill Farms | 5-24 | | |
| 11.Cobblestone (around pond) | 5-24 | | |
| 12.ComEd Easement (Meadowbrook) | 5-24 | | |
| 13. Highpoint Easement & Pond | 5-20 | | |
| 14. Kennedy Homes Retention Pond | 5-23 | | Top only |
| 15.Acres Retention Pond | 5-23 | | Top only |
| 16. Brown Blvd (Between Brewery & Bank) | 5-24 | | |
| 17. Latham Park | 5-20 | | |
| 18. Patriot Park | 5-20 | | |
| 19. Marcotte Park | | | |
| 20. Barrington Retention Pond | 5-20 | | |
| 21. Riverfront Park | 5-20 | | |
| 22. Cavalier Park | 5-20 | | |
| 23. Keno Park | 5-20 | | |
| 24. Friendship Park | 5-20 | | |
| 25. Municipal Center | 5-20 | | |

ADDITIONAL COMMENTS:

_____

_____

# BAT WING

| Location | Date | Done By | Comments |
|---|---|---|---|
| 1. Behind Chamness' Shop (Mooney Dr) | 5-17 | | (flooded) front only |
| 2. Public Works Shop | 5-17 | | pond (wet) |
| 3. Brookwood Pond | 5-15 | | |
| 4. East Bethel (Ponds & Easements) | 5-15 | | |
| 5. Larry Power Road Pond | 5-15 | | |
| 6. Sunridge pond | 5-15 | | |
| 7. Burns Road Pond | 5-17 | | top only (flooded) |
| 8. Burns Road (West Side) | 5-16 | | |
| 9. Prairie Chase Pond | 5-16 | | |
| 10. Stonemill Farms | 5-16 | | |
| 11. Cobblestone (around pond) | 5-16 | | |
| 12. ComEd Easement (Meadowbrook) | 5-16 | | |
| 13. Highpoint Easement & Pond | 5-15 | | |
| 14. Kennedy Homes Retention Pond | | | Top only flooded |
| 15. Acres Retention Pond | | | Top only flooded |
| 16. Brown Blvd (Between Brewery & Bank) | 5-14 | | |
| 17. Latham Park | 5-10 | 5-15 | |
| 18. Patriot Park | 5-17 | | |
| 19. Marcotte Park | | | flooded |
| 20. Barrington Retention Pond | 5-10 | | |
| 21. Riverfront Park | 5-17 | | hill only (wet) |
| 22. Cavalier Park | 5-10 | | |
| 23. Keno Park | 5-10 | | |
| 24. Friendship Park | 5-10 | | |
| 25. Municipal Center | 5-14 | | standing water |

ADDITIONAL COMMENTS:

_____

_____

# BAT WING

| Location | Date | ~~Done~~ By Date | Comments |
|---|---|---|---|
| 1. Behind Chamness' Shop (Mooney Dr) | | 5-3 | |
| 2. Public Works Shop | 4-25 | 5-3 | |
| 3. Brookwood Pond | | 5-3 | |
| 4. East Bethel (Ponds & Easements) | | 5-3 | |
| 5. Larry Power Road Pond | | | |
| 6. Sunridge pond | | | |
| 7. Burns Road Pond | | | |
| 8. Burns Road (West Side) | | 5-3 | |
| 9. Prairie Chase Pond | | 5-3 | |
| 10.Stonemill Farms | | | |
| 11.Cobblestone (around pond) | | | |
| 12.ComEd Easement (Meadowbrook) | | 5-3 | |
| 13. ~~Highpoint Court~~ | | | |
| 14. Highpoint Easement & Pond | | 5-3 | |
| 13. Kennedy Homes Retention Pond | | Top 5-7 | |
| 14.Acres Retention Pond | | | |
| 15. Brown Blvd (Between Brewery & Bank) | | 5-3 | |
| 17. ~~Highpoint Park~~ | | | |
| 18. Latham Park | | 5-3 | |
| 19. Patriot Park | | 5-3 | |
| 20. Marcotte Park | 4-25 | | |
| 21. Barrington Retention Pond | 4-25 | 5-3 | |
| 22. Riverfront Park | | 5-3 | |
| 23. Cavalier Park | 4-24 | | |
| 24. Keno Park | 4-24 | 5-3 | |
| 25. Friendship Park | 4-24 | 5-3 | Dead tree |
| 26. Municipal Center | 4-22 | ~~5~~ 5-7 | |

ADDITIONAL COMMENTS:

_____

_____

#1

#2

#3

#4


#5

#6

#7

#8

#9

#11

H12

Kankakee Environmental Services
Laboratory

**Bourbonnais Storm Water Project**

| Date | Location | Ammonia – Nitrogen mg/l | Fluoride mg/l | Potassium mg/l |
|---|---|---|---|---|
| 9/20/2019 | 2 | 0.173 | 0.45 | 2.0 |
| 9/20/2019 | 3 | 0.189 | 0.38 | 2.0 |
| 9/20/2019 | 4 | <0.10 | 0.54 | 2.4 |
| 9/20/2019 | 5 | <0.10 | 0.49 | 2.8 |
| 9/20/2019 | 6 | <0.10 | 0.43 | 2.9 |
| 9/20/2019 | 7 | <0.10 | 0.45 | 2.9 |
| 9/20/2019 | 8 | <0.10 | * | 3.6 |
| 9/20/2019 | 9 | <0.10 | 0.35 | 3.6 |
| 9/20/2019 | 10 | <0.10 | 0.28 | 2.4 |
| 9/20/2019 | 11 | <0.10 | 0.40 | 3.5 |

* once volume was separated to send out for potassium analysis, there was an insufficient amount left to perform fluoride analysis

Ammonia Nitrogen Test: SM 4500 NH3D EPA Method 350.2
Fluoride Test: Fluoride SPANDS Reagent Solution Method (Hach TNT)
Potassium Test: A.A EPA Method Metals 200.7 (Rev 4.4)

Analyses performed in accordance with procedures approved by U.S. Environmental Protection Agency.

Industrial Coordinator
Kankakee Environmental Services Utility

10/11/19
date

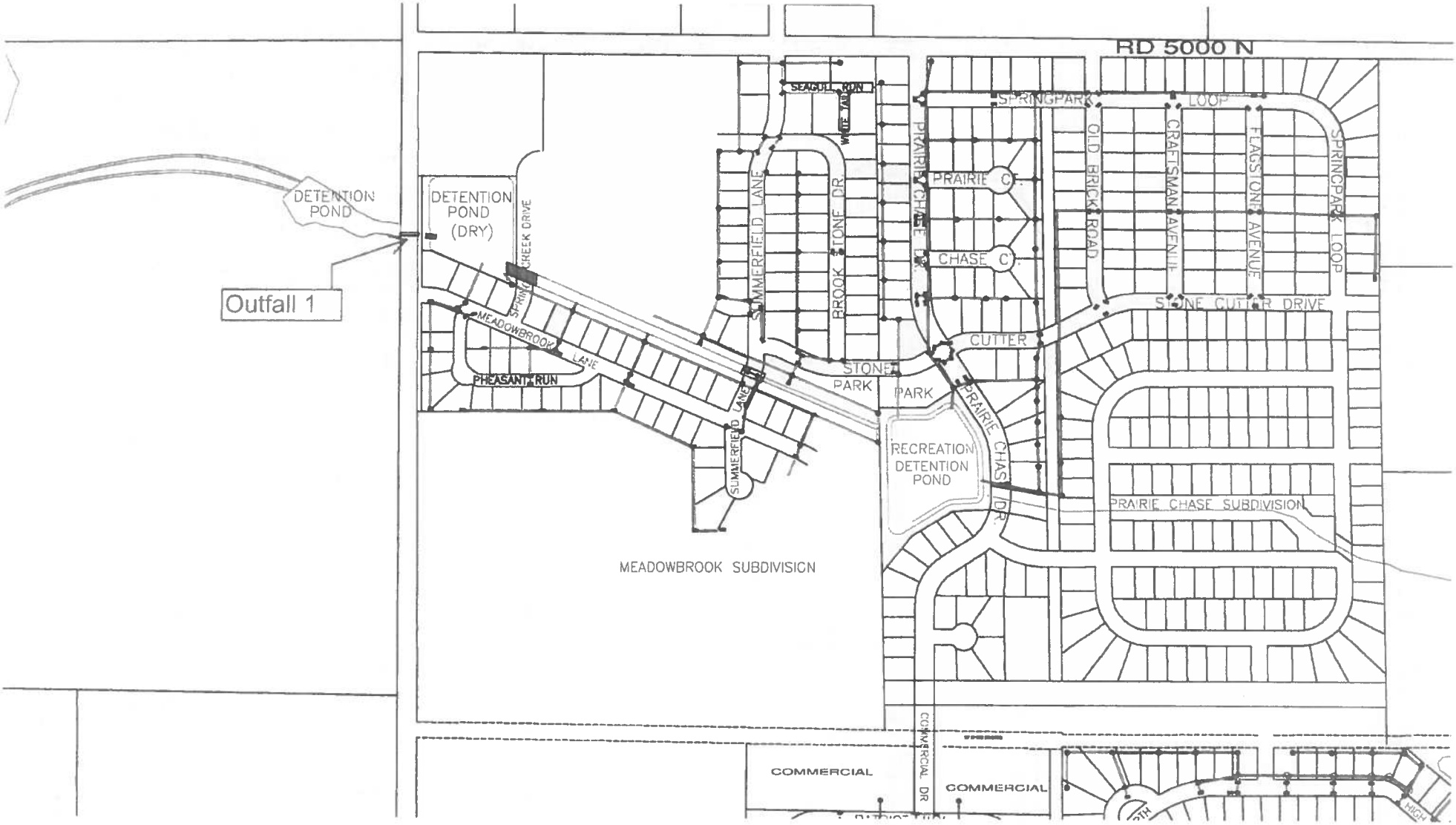
RD 5000 N
DETENTION POND
Outfall 1
DETENTION POND (DRY)
SPRING CREEK DRIVE
MEADOWBROOK LANE
PHEASANT RUN
SUMMERFIELD LANE
SEAGULL RUN
WIDE AXE
BROOK STONE DR.
PRAIRIE CHASE DR.
PRAIRIE CT.
CHASE CT.
SPRINGPARK LOOP
OLD BRICK ROAD
CRAFTSMAN AVENUE
FLAGSTONE AVENUE
SPRINGPARK LOOP
STONE CUTTER DRIVE
CUTTER
STONE PARK
PARK
RECREATION DETENTION POND
PRAIRIE CHASE SUBDIVISION
MEADOWBROOK SUBDIVISION
COMMERCIAL
COMMERCIAL DR
COMMERCIAL

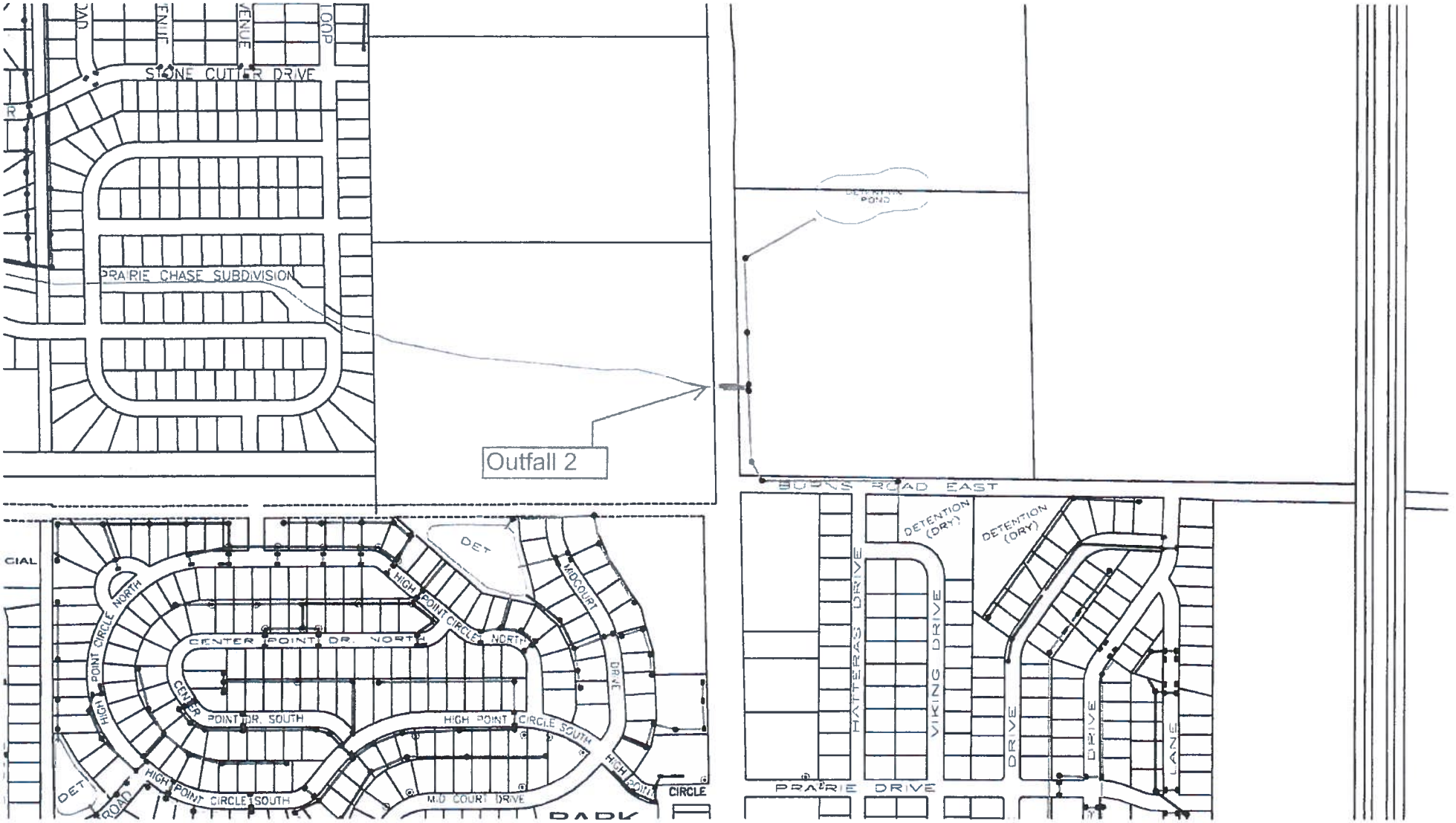
STONE CUTTER DRIVE
PRAIRIE CHASE SUBDIVISION
Outfall 2
BOOKS ROAD EAST
DETENTION (DRY)
DETENTION (DRY)
HATTERAS DRIVE
VIKING DRIVE
PRAIRIE DRIVE
CENTER POINT DR. NORTH
HIGH POINT CIRCLE NORTH
CENTER POINT DR. SOUTH
HIGH POINT CIRCLE SOUTH
MID COURT DRIVE
DET

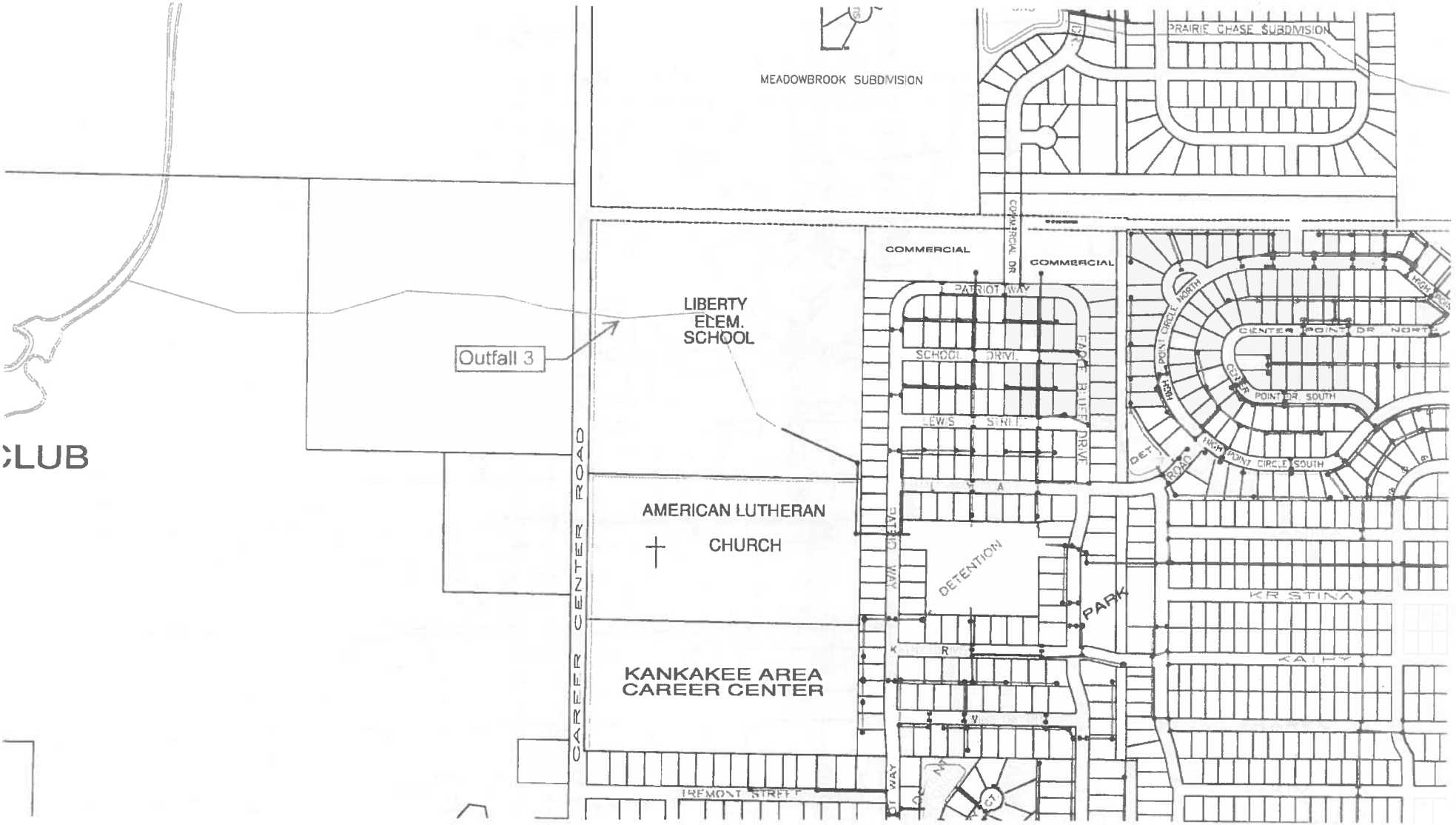
MEADOWBROOK SUBDIVISION
PRAIRIE CHASE SUBDIVISION
COMMERCIAL
COMMERCIAL
COMMERCIAL DR
PATRIOT WAY
LIBERTY
ELEM.
SCHOOL
Outfall 3
SCHOOL DRIVE
LEWIS STREET
EAST BLUFF DRIVE
CENTER POINT DR NORTH
POINT CIRCLE NORTH
CENTER POINT DR SOUTH
POINT CIRCLE SOUTH
DET
ROAD
AMERICAN LUTHERAN
CHURCH
DETENTION
PARK
KRISTINA
KATHY
KANKAKEE AREA
CAREER CENTER
CAREER CENTER ROAD
FREMONT STREET
CLUB

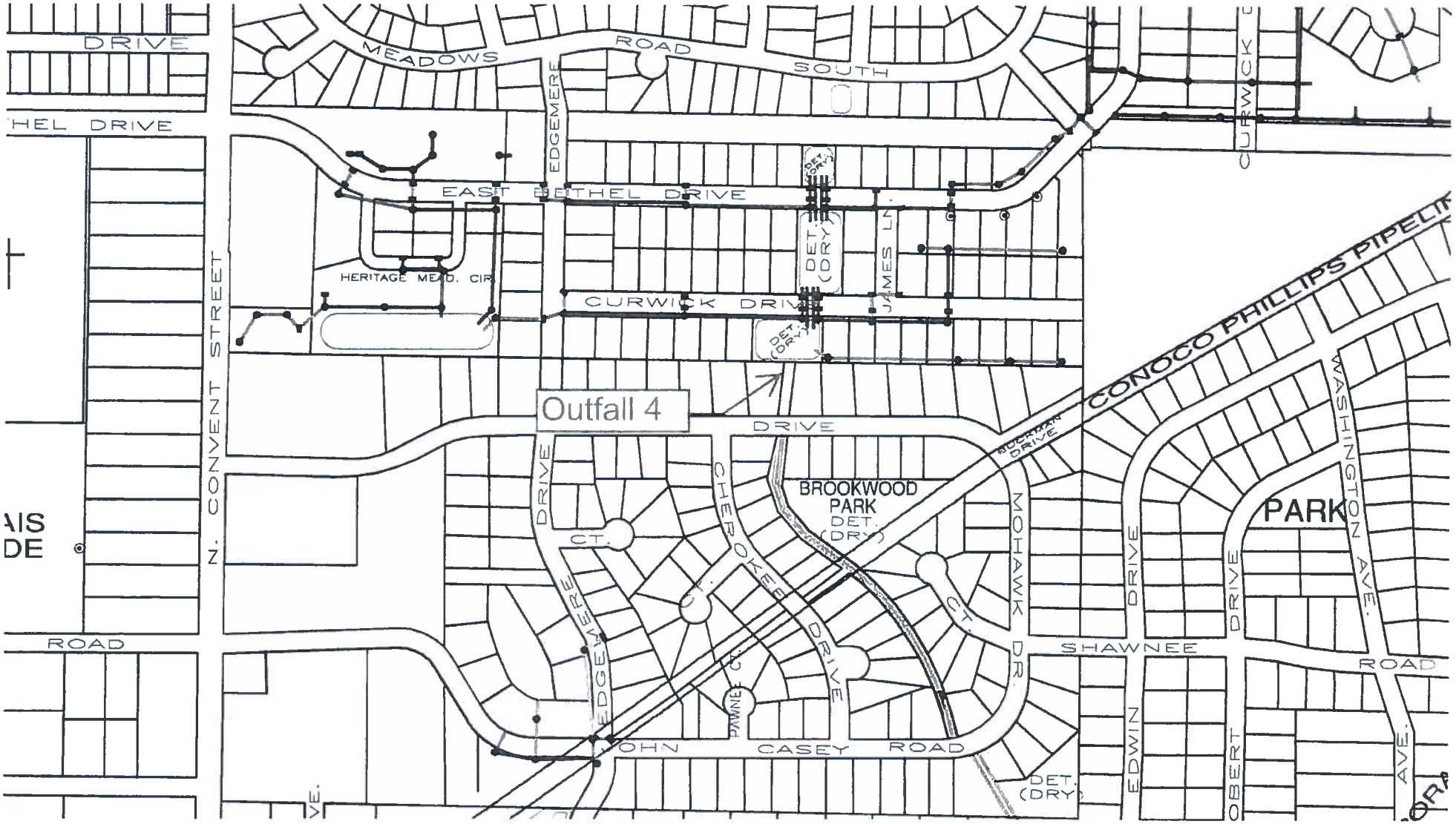

DRIVE
MEADOWS ROAD SOUTH
HEL DRIVE
EDGEMERE
EAST BETHEL DRIVE
HERITAGE MEAD. CIR.
CURWICK DRIVE
DET. (DRY)
JAMES LN.
CURWICK
CONOCO PHILLIPS PIPELI
N. CONVENT STREET
Outfall 4
DRIVE
BUCKMAN DRIVE
BROOKWOOD PARK
DET. (DRY)
CHEROKEE DRIVE
MOHAWK DR.
CT.
PARK
WASHINGTON AVE.
ROAD
SHAWNEE ROAD
EDWIN DRIVE
OBERT DRIVE
AVE.
JOHN CASEY ROAD
PAWNEE CT.
AIS
DE

UNINCORPORATED
ARMOUR ROAD
BROOKWOOD
EDGEMERE
WASHINGTON
UNINCORP
TODD
WILBURN CT.
BELLE AIRE AVENUE
ASHLEY AVENUE
BELMONT AVENUE
BELMONT PARK
STADIUM DRIVE
W COUNTRY CT.
E COUNTRY CT.
S. COUNTRY CT.
COUNTRY CT.
TOMAGENE DRIVE
ERNEST MOOREY DR.
Outfall 5
BOURBONNAIS PUBLIC WORKS SITE
BEAUDOIN AVE.
WATER
MATERNITY B.V.M. ELEMENTARY SCHOOL
MARSILE ST.
KELLY ST.
VAN DUYN ST.
NAZARENE
WILLINGHAM ST.
UNIVERSITY
LOIS LN
DRIVE
DETENTION (DRY)
NTRAL RAILROAD

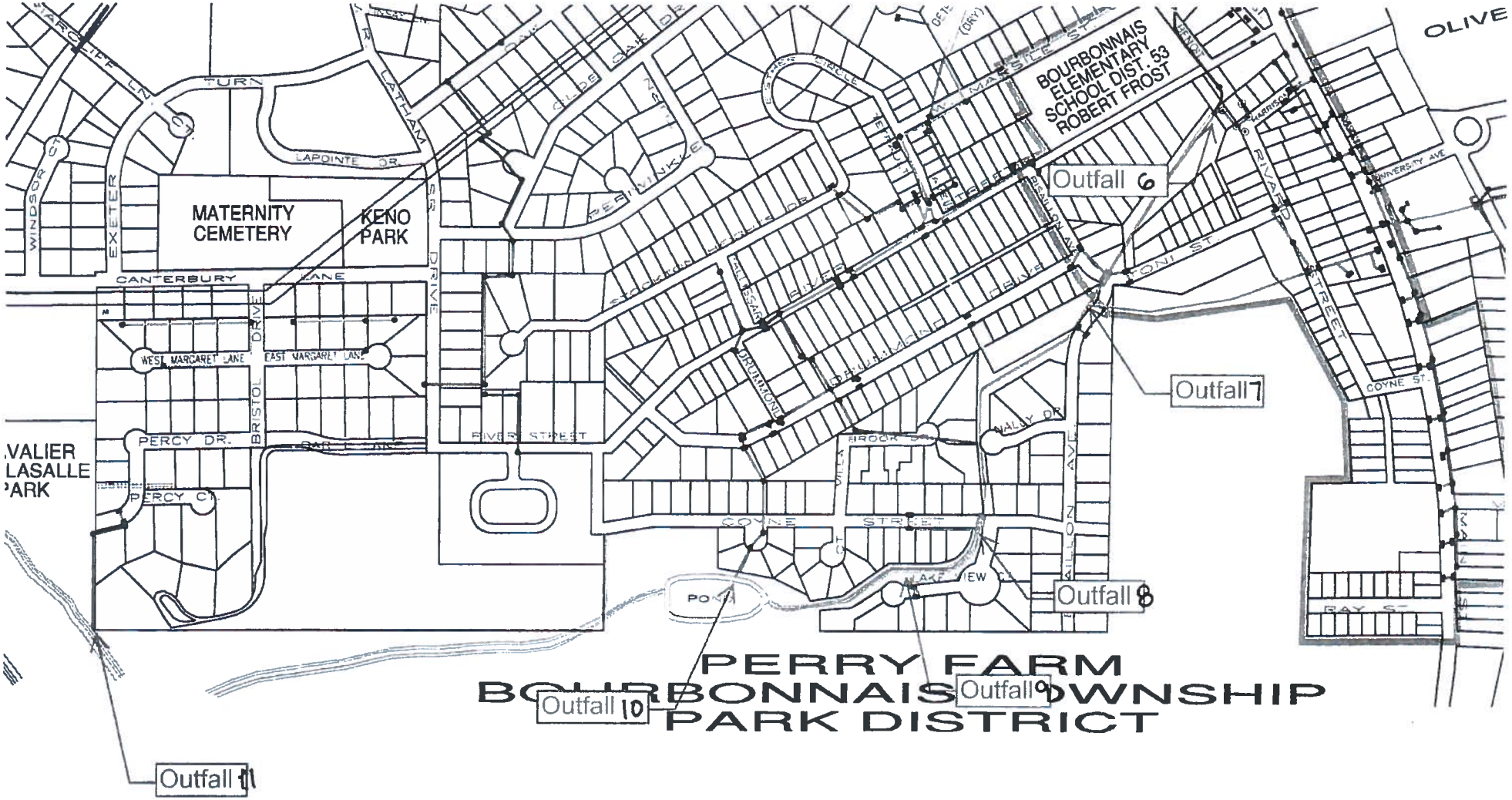
MATERNITY CEMETERY
KENO PARK
BOURBONNAIS ELEMENTARY SCHOOL DIST. 53 ROBERT FROST
CANTERBURY LANE
WEST MARGARET LANE
EAST MARGARET LANE
PERCY DR.
PERCY CT.
RIVER STREET
COYNE STREET
LAKE VIEW CT.
Outfall 6
Outfall 7
Outfall 8
Outfall 9
Outfall 10
Outfall 11
PERRY FARM
BOURBONNAIS TOWNSHIP
PARK DISTRICT

Kankakee Environmental Services
Laboratory

**Bourbonnais Storm Water Project**

| Date | Location | Ammonia – Nitrogen mg/l | Fluoride mg/l | Potassium mg/l |
|---|---|---|---|---|
| 10/07/2011 | 3 | <0.05 | 0.24 | 2.845 |
| 10/07/2011 | 5 | <0.05 | 0.32 | 3.666 |
| 10/07/2011 | 6 | <0.05 | 0.25 | 4.378 |
| 10/07/2011 | 7 | <0.05 | 0.27 | 3.395 |
| 10/07/2011 | 8 | <0.05 | 0.23 | 4.399 |
| 10/07/2011 | 9 | <0.05 | 0.20 | 4.526 |
| 10/07/2011 | 10 | <0.05 | 1.38 | 2.809 |
| 10/07/2011 | 11 | 3.21 | 0.36 | 5.239 |

Ammonia Nitrogen Test: SM 4500 NH3D EPA Method 350.2
Fluoride Test: Fluoride SPANDS Reagent Solution Method
Potassium Test: A.A EPA Method Metals 4.1.3

Analyses performed in accordance with procedures approved by U.S. Environmental Protection Agency.

Assistant Superintendent – Laboratory Services
Kankakee Environmental Services Utility

10-24-11
date

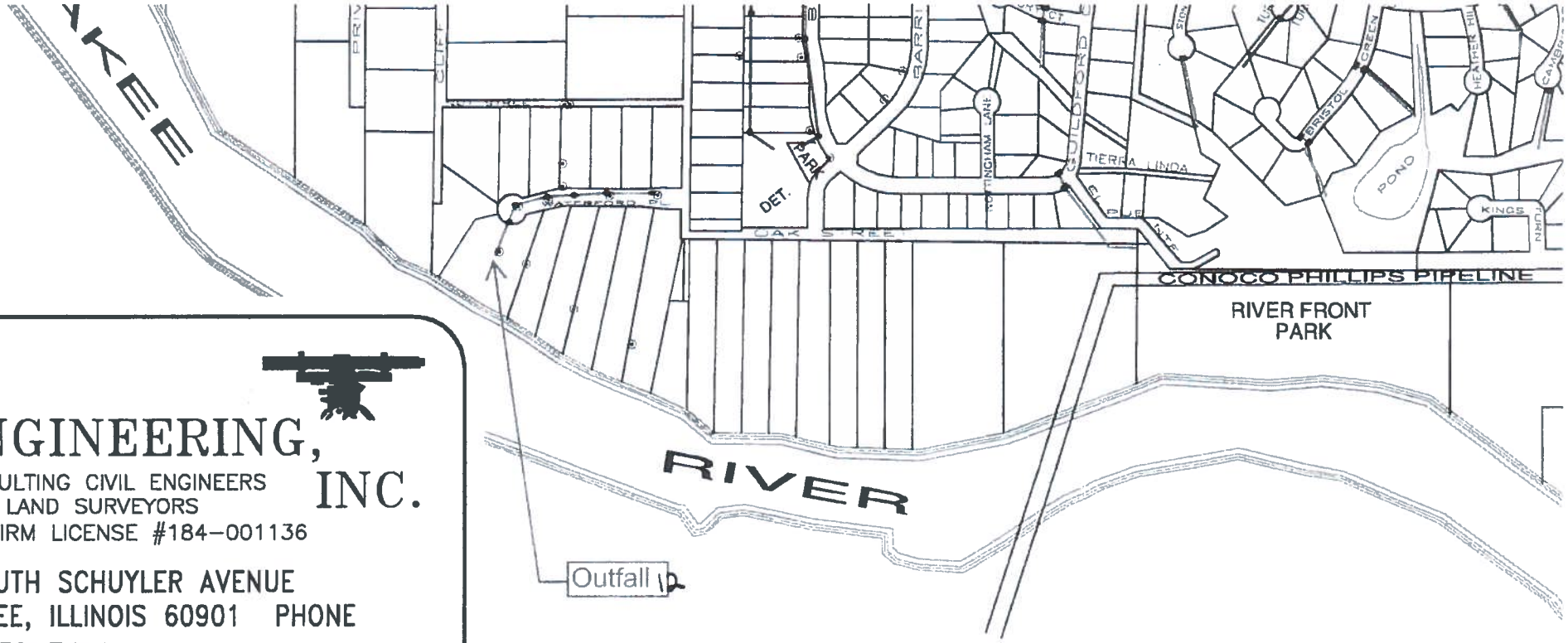


N
ENGINEERING, INC.
CONSULTING CIVIL ENGINEERS
LAND SURVEYORS
GN FIRM LICENSE #184-001136

SOUTH SCHUYLER AVENUE
KAKEE, ILLINOIS 60901 PHONE
5) 932-7406

| | |
|---|---|
| *BY: STAFF* | *DATE: 11/2006* |
| *E: 1" = 600'* | *JOB NO.: 00-1000* |