


















VILLAGE OF BOURBONNAIS



Official 2024 Zoning Map

-  Corporate Limits
-  R-1 One-Family Residence
-  R-2 One-Family Residence
-  R-3 One-Family Residence
-  R-4 Two-Family Residence
-  R-5 Multiple-Family Residence
-  R-6 Mobile Home Park Residence
-  R-7 Single-Family Estate Residence
-  B-1 Central Commercial Business
-  B-2 Corridor Commercial Business
-  U-1 University
-  M-1 Limited Manufacturing
-  M-2 General Manufacturing
-  I- Institutional
-  I-57 Interchange Overlay

